

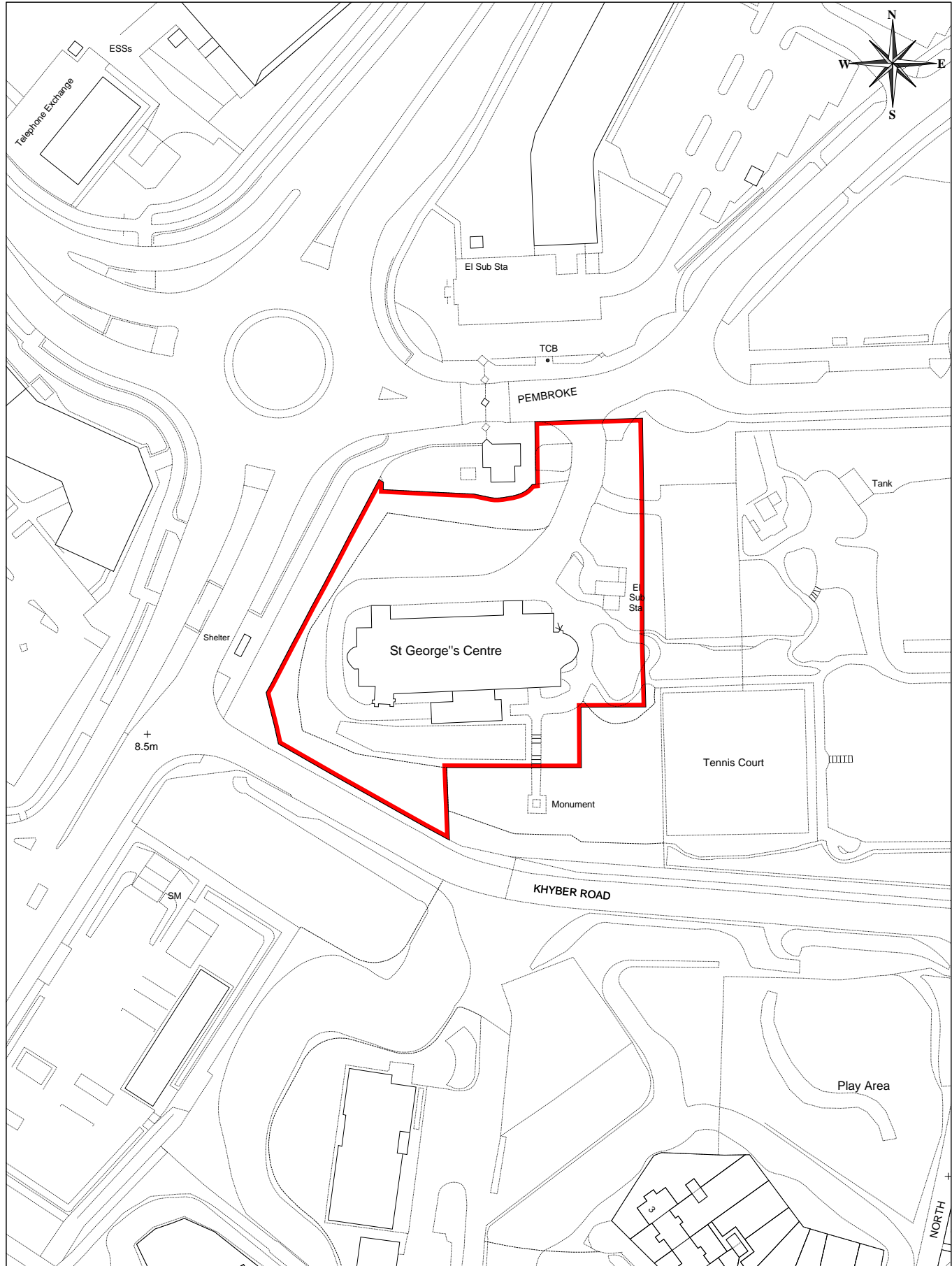
A00011 - Hopewell Business Centre
Chatham
Area = 2,884m²

© Crown copyright and database rights 2024 Ordnance Survey licence number 100024225.



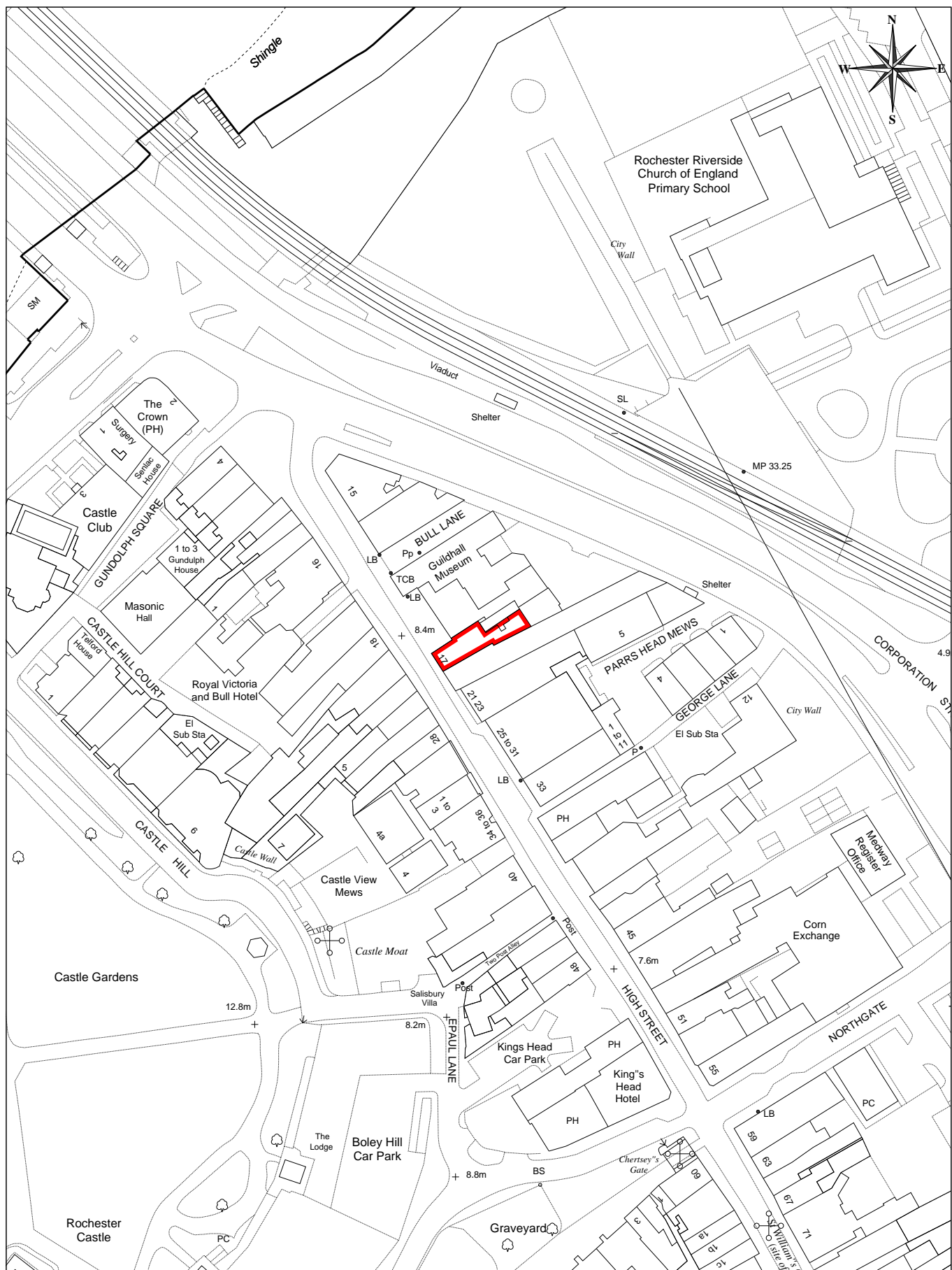
Scale: 1:1250 21/10/24

© Medway Council, 2024



A00252 - St. Georges Centre

Area = 5,652m²



**17 High Street
Rochester**



Serving You

Scale: 1:1250 31/01/25

© Medway Council, 2025



A00139 - Strood Cemetery House
Rochester
Area = 978m²

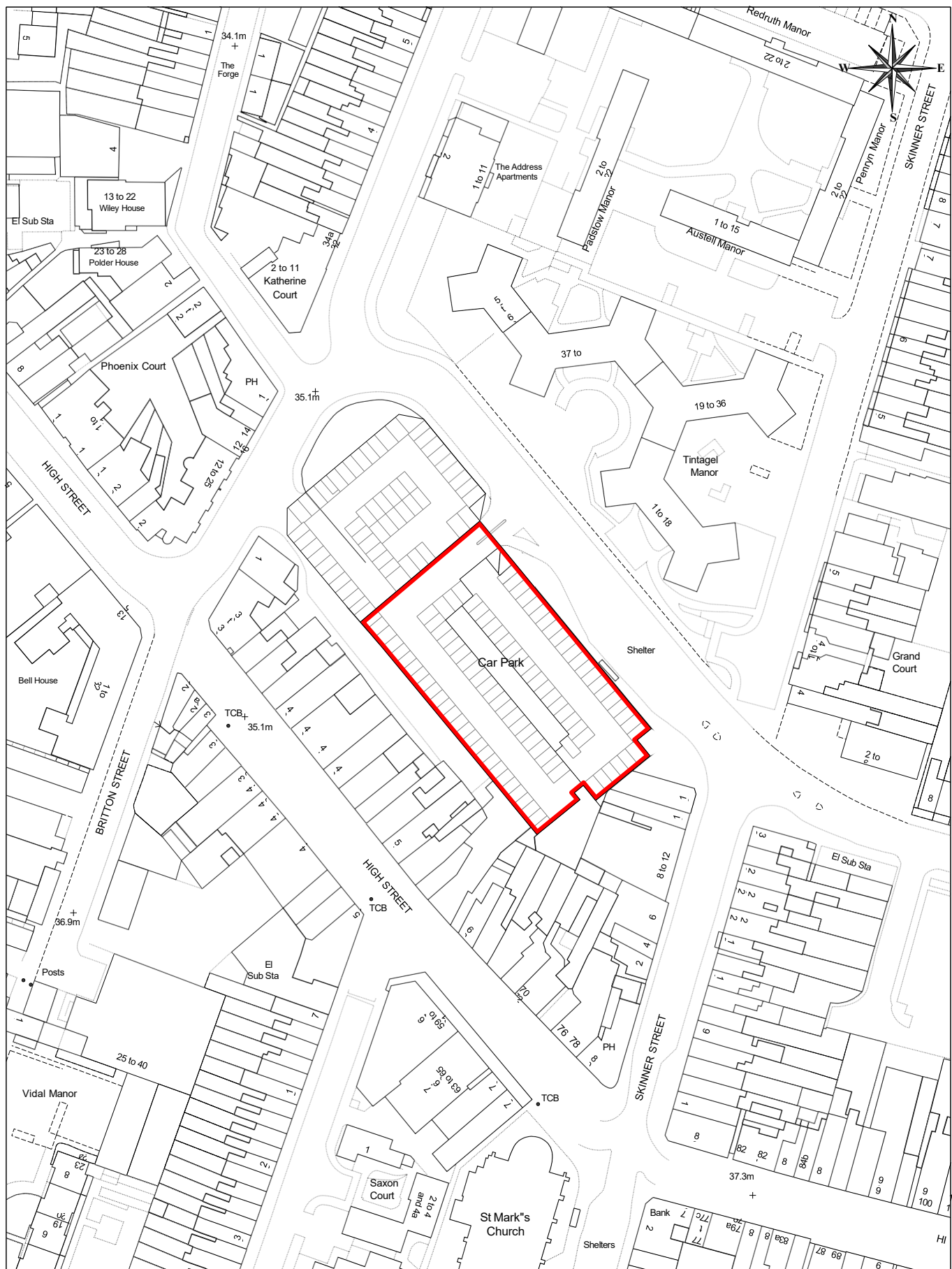
© Crown copyright and database rights 2024 Ordnance Survey licence number 100024225.



Serving You

Scale: 1:1250 22/10/24

© Medway Council, 2024



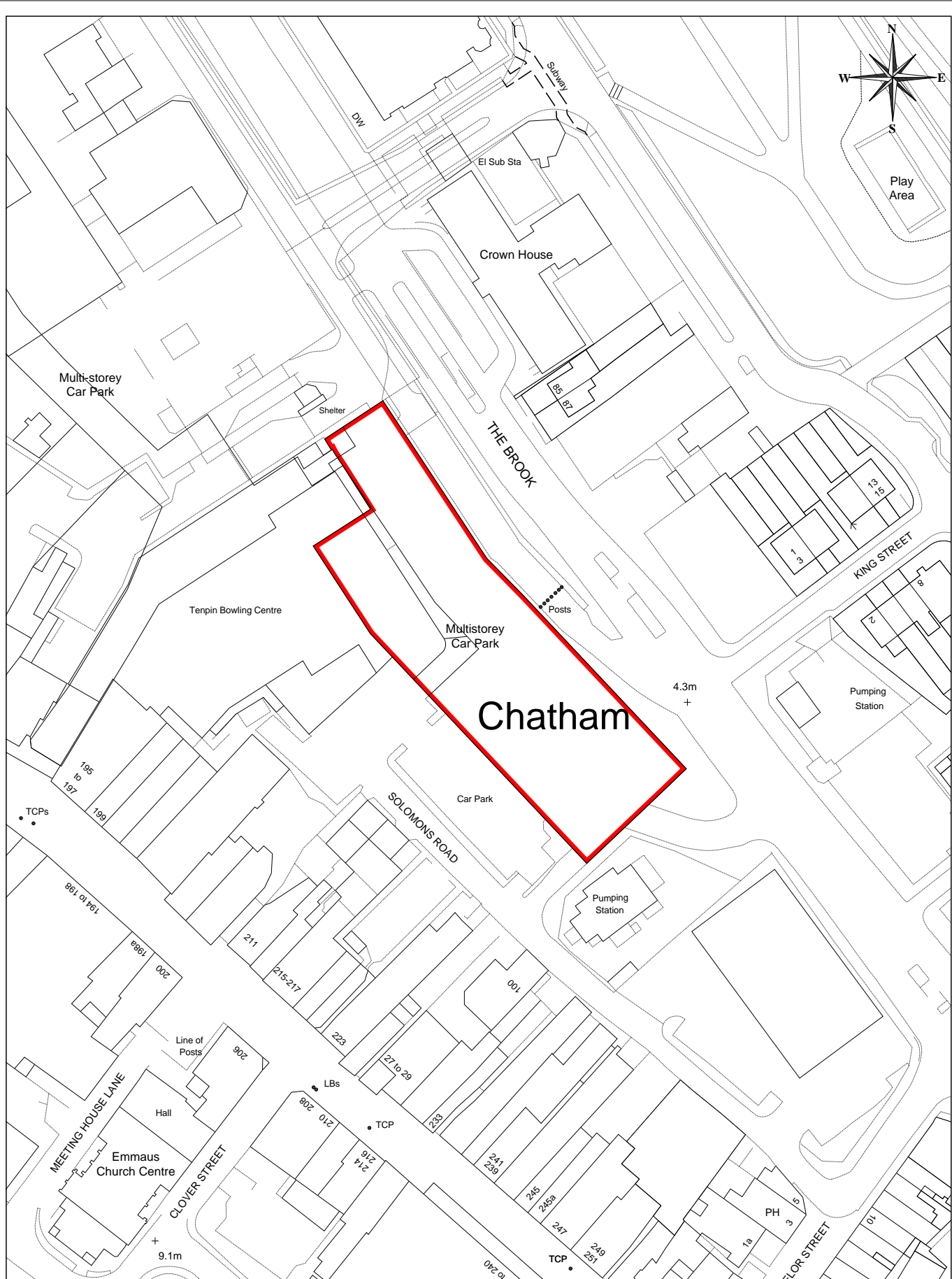
A00341 - Britton Farm Car Park
Gillingham
Area = 2,448m²



Serving You

Scale: 1:1250 31/01/25

© Medway Council, 2025

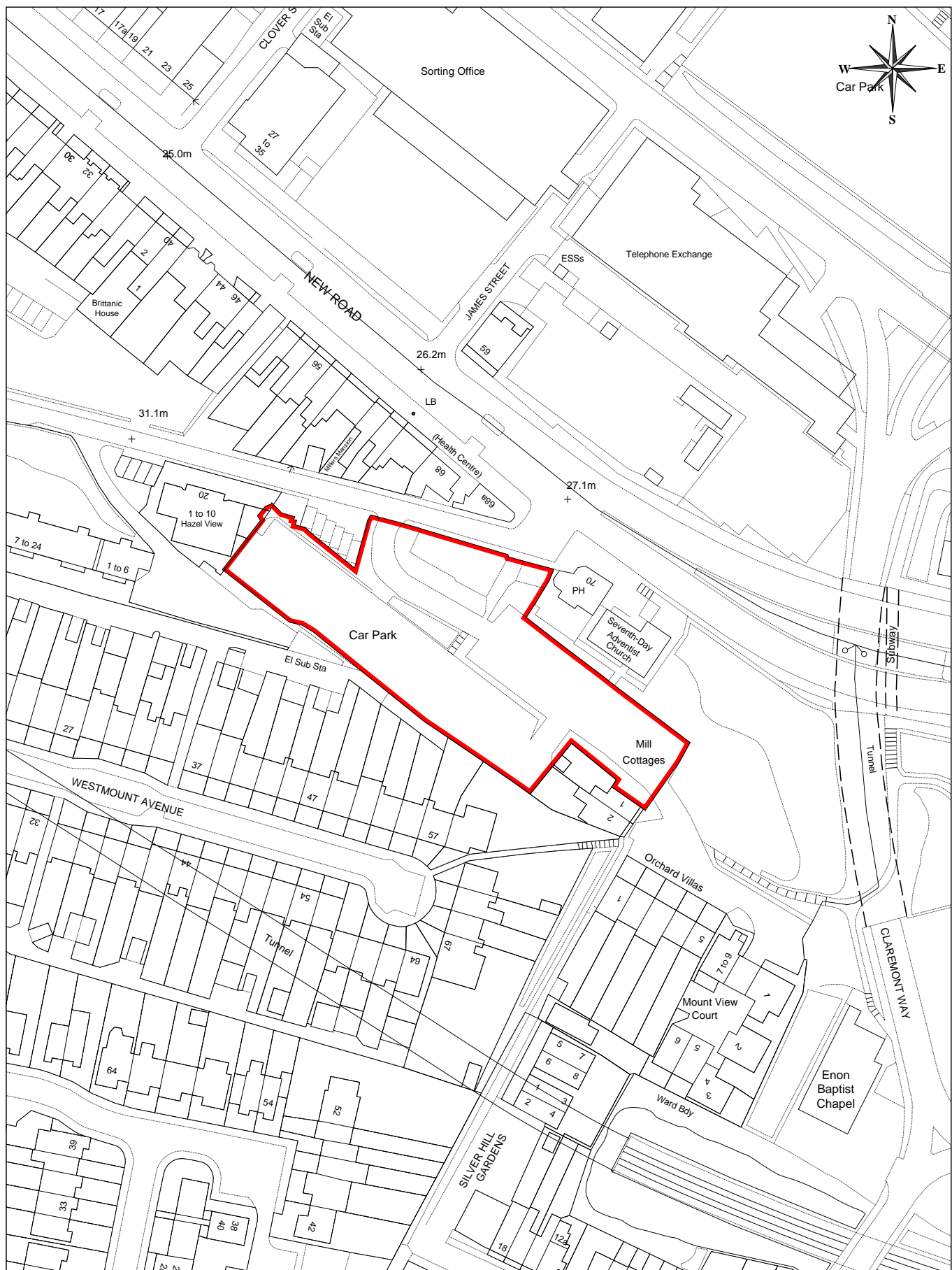


A00605 - The Brook Multi Storey Car Park
Chatham
Area = 3,462m²



Scale: 1:1250 18/10/24

© Medway Council, 2024

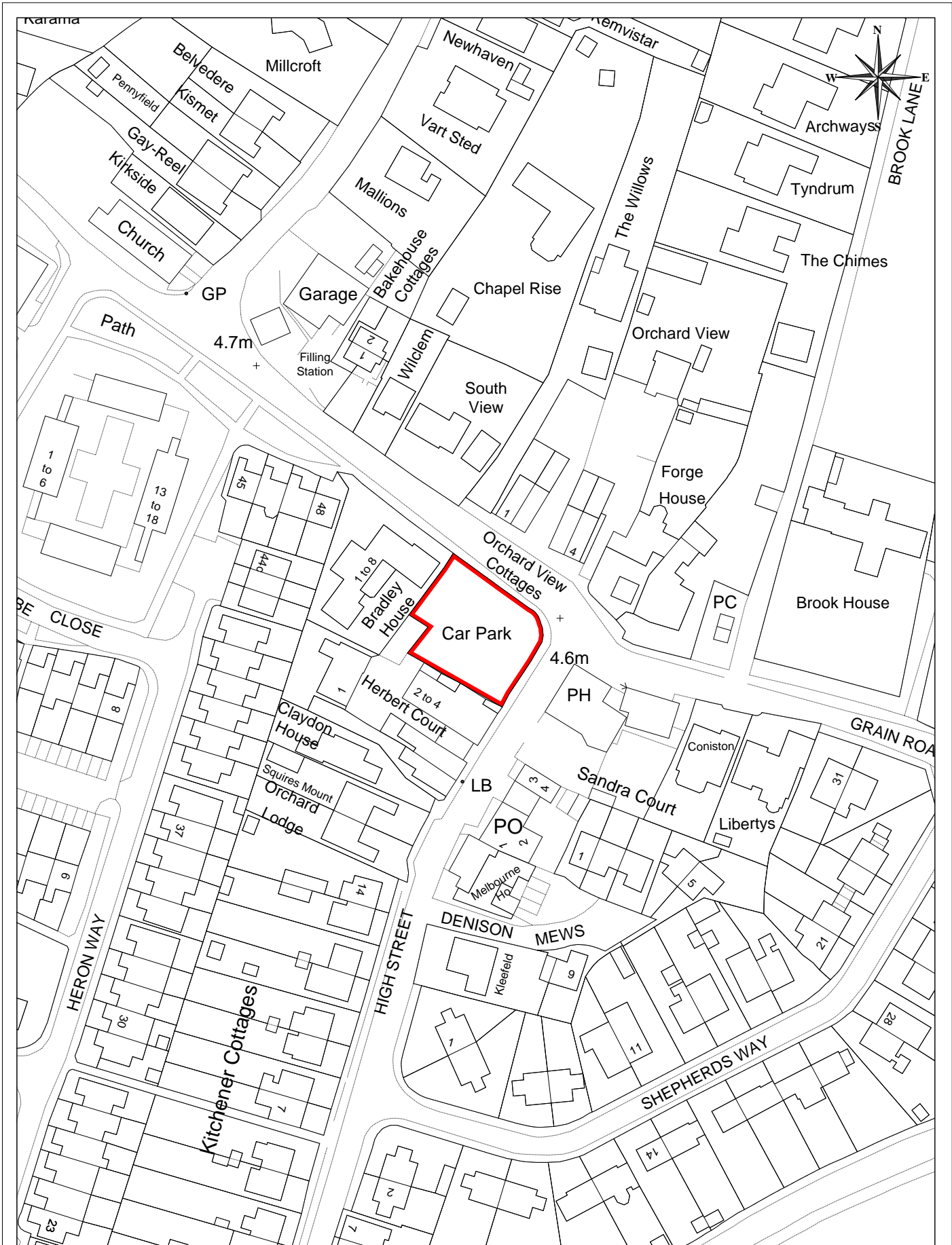


**A00392 - Upper Mount Car Park, Old Road
Chatham
Area = 3,386m²**



Scale: 1:1250 21/10/24

© Medway Council, 2024



A00329 - Lower Stoke Car Park

Area = 717m²

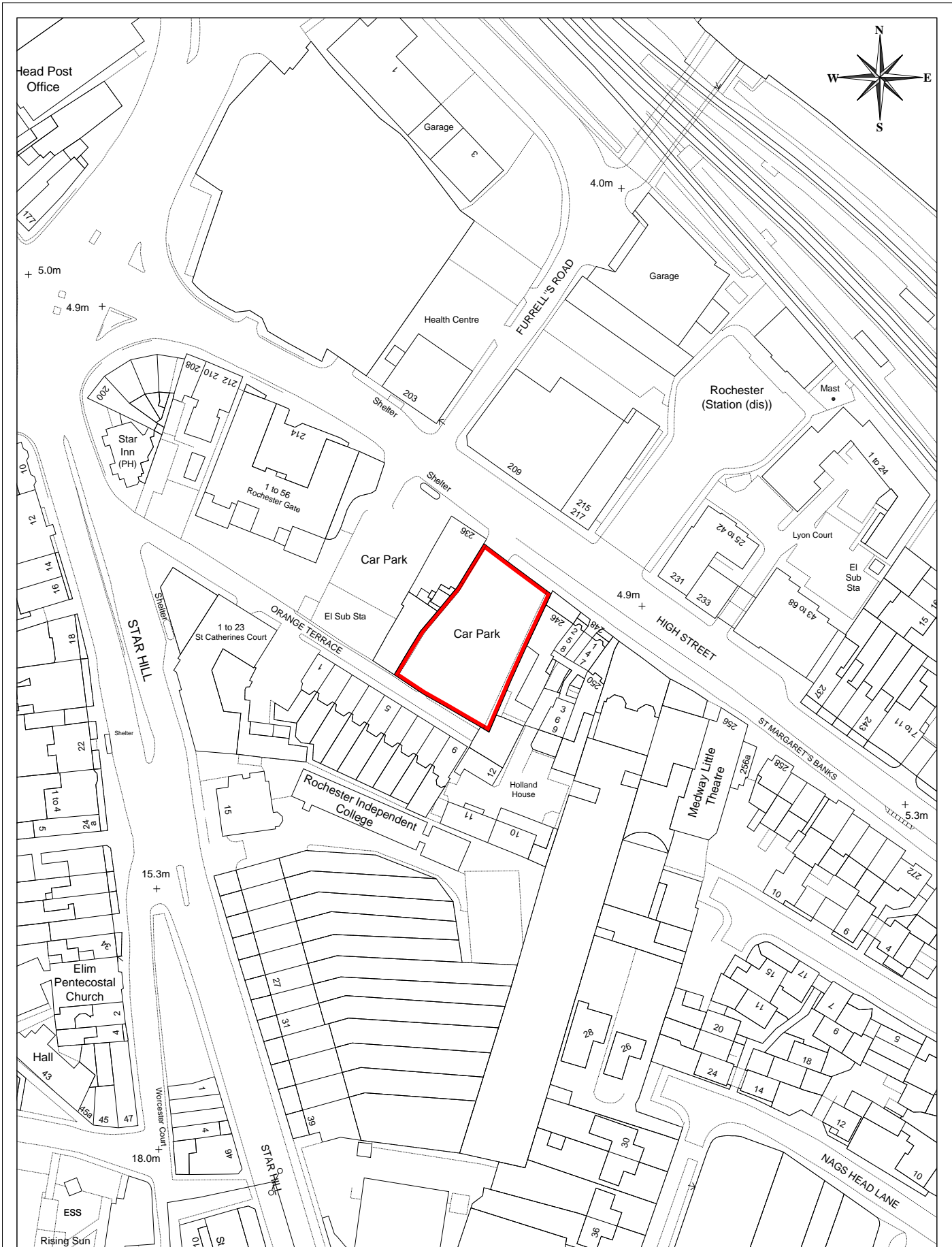
© Crown copyright and database rights 2024 Ordnance Survey licence number 100024225.



Serving You

Scale: 1:1250 21/10/24

© Medway Council, 2024



A00299 - Car Park, 240-244 High Street (aka Car Park No. 2)
Rochester
Area = 885m²

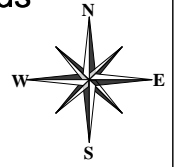


Serving You

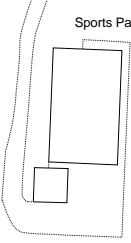
Scale: 1:1250 21/10/24

© Medway Council, 2024

Knights Place Sports Ground Playing Fields (Recn Gd)



Sports Pavilion



Gas Gov

Car Park

78.4m

RAZORBILL CLOSE

CORMORANT CLOSE

Underpass

FW

FF

Gantry

Track

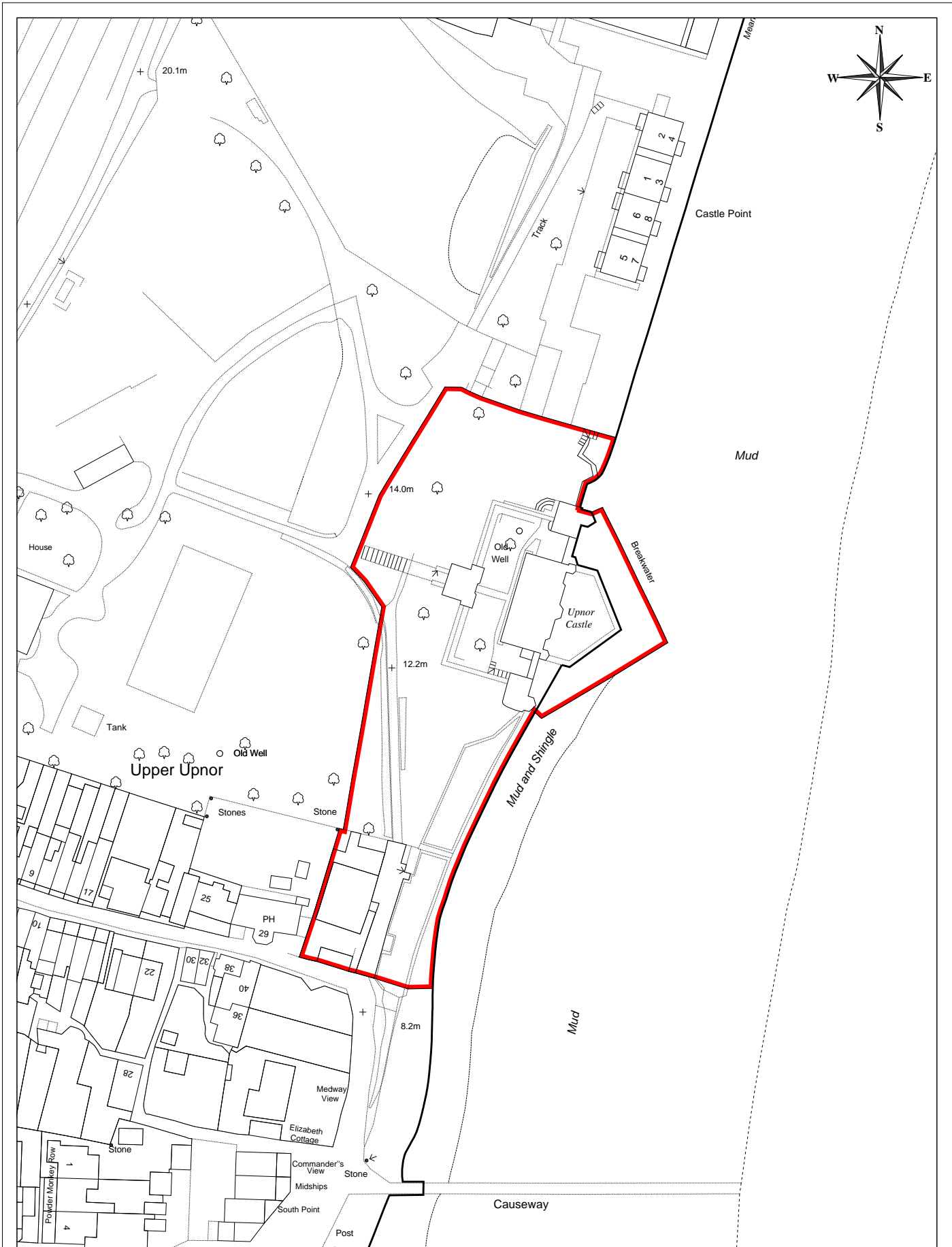
**A00076 - Car Park, Albatross Avenue
Strood
Area = 1,025m²**



Serving You

Scale: 1:1250 21/10/24

© Medway Council, 2024



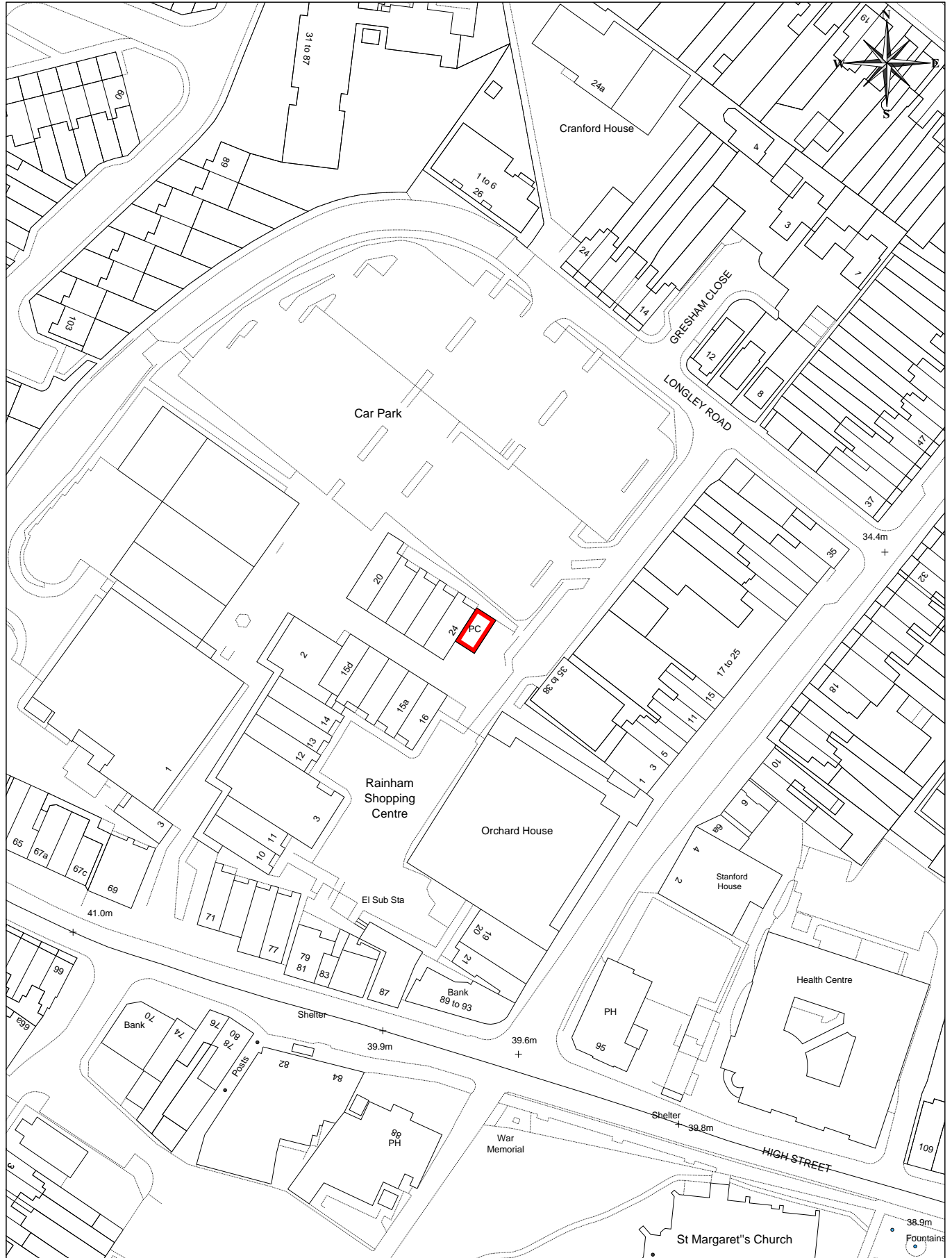
A00456 - Upnor Castle
Rochester
Area = 6,445m²

© Crown copyright and database rights 2024 Ordnance Survey licence number 100024225.



Scale: 1:1250 23/10/24

© Medway Council, 2024




A01380 - Toilets, Rainham District Shopping Centre

Area = 51m²



Serving You

Scale: 1:1250 24/10/24



Reservoir

Track

Cooling

16

9.5m

LB

EI Sub Sta

11.2m

St James's Church

4

1

Hall

Copperfields

Play Area

Cooling House

Cooling Lodge

Path (um)

Dickens Walk

Abel Barn

A00160 - Toilets, Cooling Village Hall

Area = 32 m²

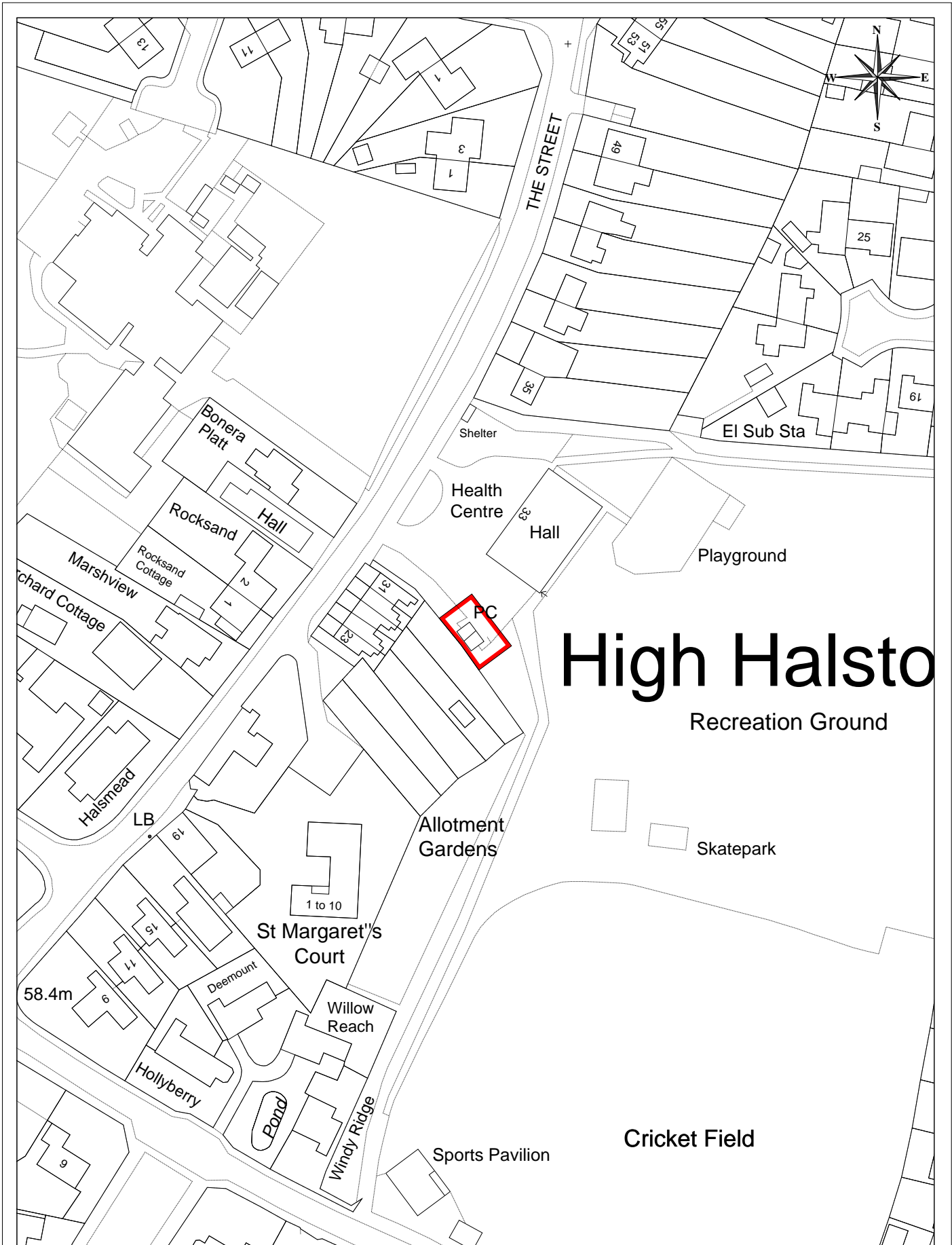
© Crown copyright and database rights 2024 Ordnance Survey licence number 100024225.



Serving You

Scale: 1:1250 24/10/24

© Medway Council, 2024



High Halstow

Recreation Ground

A00147 - Toilets, The Street, High Halstow

Area = 155m²

© Crown copyright and database rights 2024 Ordnance Survey licence number 100024225.



Serving You

Scale: 1:1250 24/10/24

© Medway Council, 2024