

- LEGEND - EXISTING**
- Site of Special Scientific Interest (SSSI)
 - Oil pipeline and 6m easement
 - Lighting column to be retained
 - Ditch/land drain
 - Culvert
- LEGEND - PROPOSED**
- Asphalt carriageway
 - Traffic island
 - Footway - shared
 - Highway verge with grass, shrubs and trees
 - Grasscrete
 - Attenuation Feature
 - Earthwork embankment/cutting with 1:3 gradient
 - Vehicle crossover
 - Tactile blister paving for controlled crossing
 - Tactile blister paving for uncontrolled crossing
 - Kerb
 - Dropped and transition kerbs
 - Splayed Kerb
 - Edging kerb
 - Road marking - white
 - Road marking - yellow
 - Road marking - aluminium studs to 1055.1
 - Timber rail fence
 - Gate
 - Guard rail
 - Vehicle Restraint System (VRS)
 - Proposed retaining wall
 - Culvert, headwall and drainage connection
 - RB Bollard - reflective
 - Traffic signal
 - Traffic sign (remain/proposed/relocated)
 - Road name plate (remain/proposed/relocated)
 - Lighting column
 - Externally illuminated sign
 - Realigned ditch basin
 - Realigned ditch bank

- NOTES**
1. All dimensions are in metres unless otherwise specified.
 2. Do not scale from this drawing.
 3. Background survey information supplied by SDS surveys (dated Jun 2019 - Aug 2021), Greenhatch Group (Jul 2020), JLP Surveys (Mar 2016). For full survey details see original survey drawings.
 4. For sheet layout see dwg 006804-PCL-HGN-ZZ-DR-WM-0006

P01	07-04-2022	DESIGN FREEZE 1	SM	KL	AZ
Rev	Date	Description	Drn	Chk	App
This drawing has been specifically prepared to meet the requirements of the named client and may contain design and innovative features which differ from conventional design standards.					

www.marstonholdings.co.uk/projectcentre

Client

MEDWAY
HIF HOO PENINSULA
PHASE 5 - FOUR ELMS ROUNDABOUT

Project

Drawing Title

GENERAL ARRANGEMENT
SHEET 1 OF 5

Drawing Status

S3 FOR REVIEW AND COMMENT

Drawn	Designed	Date	Scale	Size
SM	IG	APR 2022	1:500	A1

Drawing No. 006804-PCL-HGN-P5-DR-WM-0001

Rev P01

SAFETY, HEALTH AND ENVIRONMENTAL INFORMATION

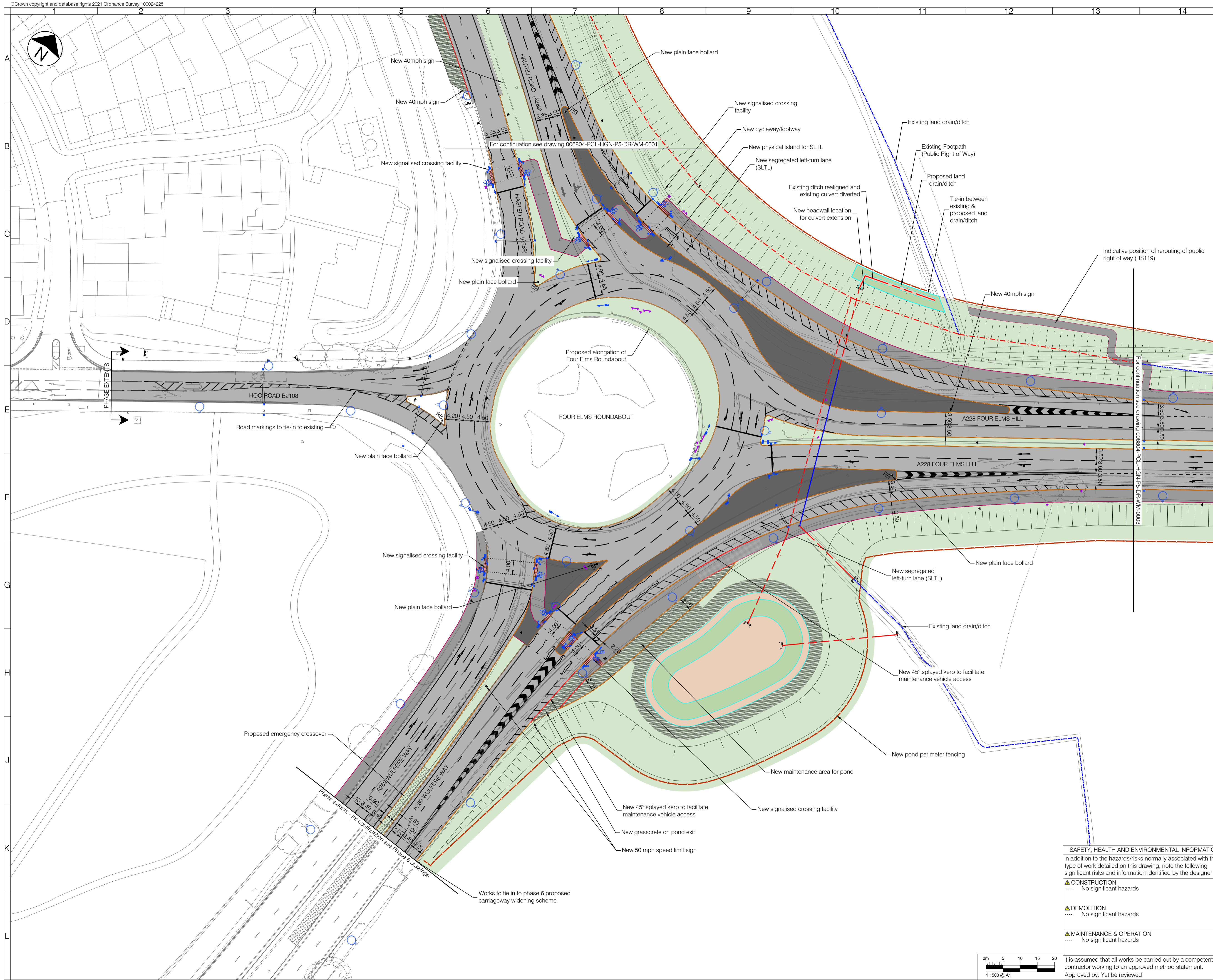
In addition to the hazards/risks normally associated with the type of work detailed on this drawing, note the following significant risks and information identified by the designer

▲ CONSTRUCTION
..... No significant hazards

▲ DEMOLITION
..... No significant hazards

▲ MAINTENANCE & OPERATION
..... No significant hazards

It is assumed that all works be carried out by a competent contractor working to an approved method statement.
Approved by: Yet to be reviewed



- LEGEND - EXISTING**
- Site of Special Scientific Interest (SSSI)
 - Oil pipeline and 6m easement
 - Lighting column to be retained
 - Ditch/land drain
 - Culvert
- LEGEND - PROPOSED**
- Asphalt carriageway
 - Traffic island
 - Footway - shared
 - Highway verge with grass, shrubs and trees
 - Grasscrete
 - Attenuation Feature
 - Earthwork embankment/cutting with 1:3 gradient
 - Vehicle crossover
 - Tactile blister paving for controlled crossing
 - Tactile blister paving for uncontrolled crossing
 - Kerb
 - Dropped and transition kerbs
 - Splayed Kerb
 - Edging kerb
 - Road marking - white
 - Road marking - yellow
 - Road marking - aluminium studs to 1055.1
 - Timber rail fence
 - Gate
 - Guard rail
 - Vehicle Restraint System (VRS)
 - Proposed retaining wall
 - Culvert, headwall and drainage connection
 - RB Bollard - reflective
 - Traffic signal
 - Traffic sign (remain/proposed/relocated)
 - Road name plate (remain/proposed/relocated)
 - Lighting column
 - Externally illuminated sign
 - Realigned ditch basin
 - Realigned ditch bank

- NOTES**
- All dimensions are in metres unless otherwise specified.
 - Do not scale from this drawing.
 - Background survey information supplied by SDS surveys (dated Jun 2019 - Aug 2021), Greenhatch Group (Jul 2020), JLP Surveys (Mar 2016). For full survey details see original survey drawings.
 - For sheet layout see dwg 006804-PCL-HGN-ZZ-DR-WM-0006

Rev	Date	Description	Drn	Chk	App
P01	07-04-2022	DESIGN FREEZE 1		SM	KL AZ



Client: **Medway**

Project: **MEDWAY HIF HOO PENINSULA PHASE 5 - FOUR ELMS ROUNDABOUT**

Drawing Title: **GENERAL ARRANGEMENT SHEET 2 OF 5**

Drawing Status: **S3 FOR REVIEW AND COMMENT**

Drawn	Designed	Date	Scale	Size
SM	IG	APR 2022	1:500	A1

Drawing No. 006804-PCL-HGN-P5-DR-WM-0002 Rev P01

SAFETY, HEALTH AND ENVIRONMENTAL INFORMATION

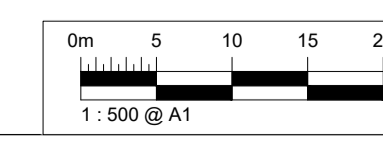
In addition to the hazards/risks normally associated with the type of work detailed on this drawing, note the following significant risks and information identified by the designer

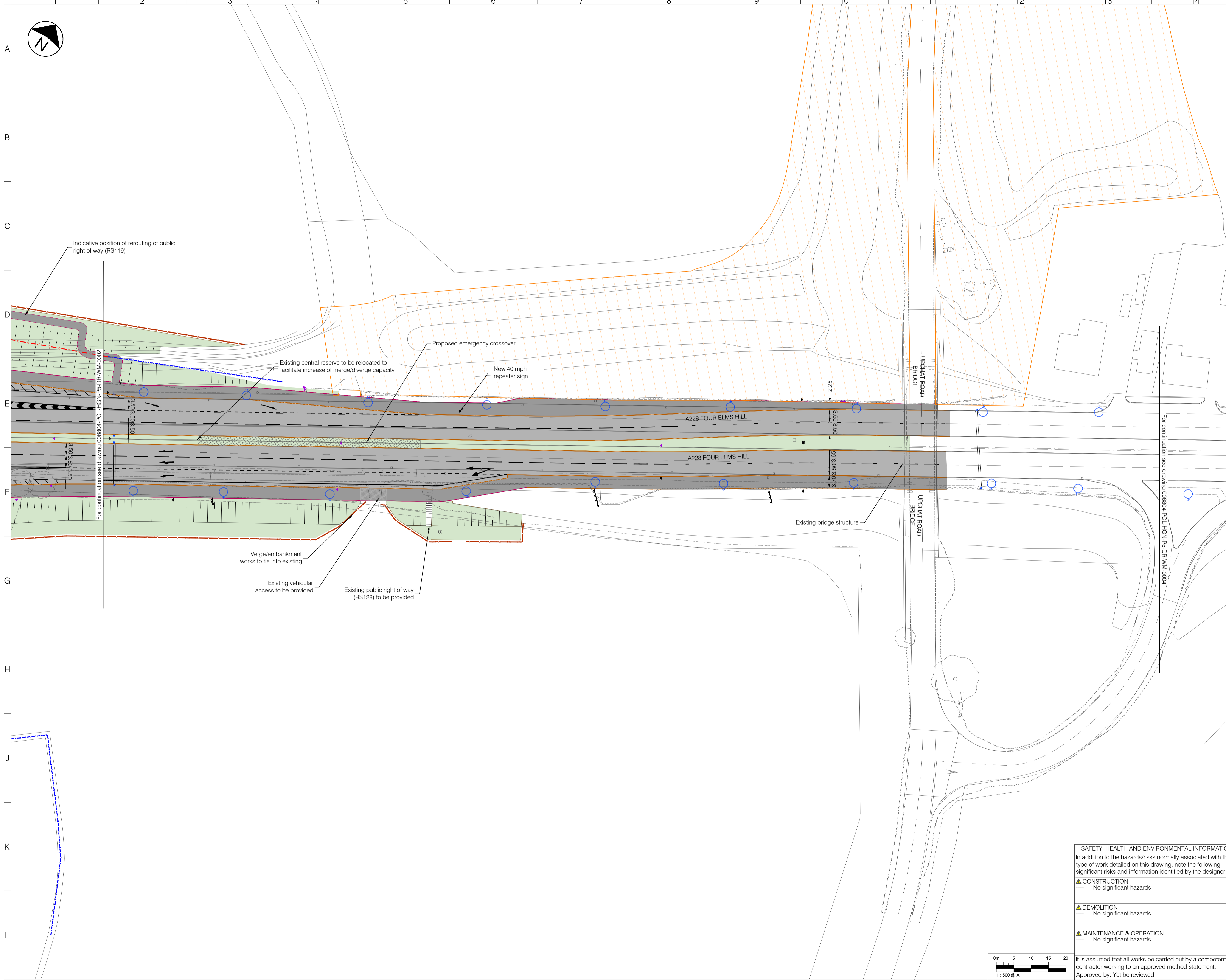
▲ CONSTRUCTION
--- No significant hazards

▲ DEMOLITION
--- No significant hazards

▲ MAINTENANCE & OPERATION
--- No significant hazards

It is assumed that all works be carried out by a competent contractor working to an approved method statement.
Approved by: Yet to be reviewed





- LEGEND - EXISTING**
- Site of Special Scientific Interest (SSSI)
 - Oil pipeline and 6m easement
 - Lighting column to be retained
 - Ditch/land drain
 - Culvert
- LEGEND - PROPOSED**
- Asphalt carriageway
 - Traffic island
 - Footway - shared
 - Highway verge with grass, shrubs and trees
 - Grasscrete
 - Attenuation Feature
 - Earthwork embankment/cutting with 1:3 gradient
 - Vehicle crossover
 - Tactile blister paving for controlled crossing
 - Tactile blister paving for uncontrolled crossing
 - Kerb
 - Dropped and transition kerbs
 - Splayed Kerb
 - Edging kerb
 - Road marking - white
 - Road marking - yellow
 - Road marking - aluminium studs to 1055.1
 - Timber rail fence
 - Gate
 - Guard rail
 - Vehicle Restraint System (VRS)
 - Proposed retaining wall
 - Culvert, headwall and drainage connection
 - RB
 - Bollard - reflective
 - Traffic signal
 - Traffic sign (remain/proposed/relocated)
 - Road name plate (remain/proposed/relocated)
 - Lighting column
 - Externally illuminated sign
 - Realigned ditch basin
 - Realigned ditch bank

- NOTES**
1. All dimensions are in metres unless otherwise specified.
 2. Do not scale from this drawing.
 3. Background survey information supplied by SDS surveys (dated Jun 2019 - Aug 2021), Greenhatch Group (Jul 2020), JLP Surveys (Mar 2016). For full survey details see original survey drawings.
 4. For sheet layout see dwg 006804-PCL-HGN-ZZ-DR-WM-0006

Rev	Date	Description	Drn	Chk	App
P01	07-04-2022	DESIGN FREEZE 1	SM	KL	AZ

PROJECT CENTRE
www.marstonholdings.co.uk/projectcentre

Client
Medway

Project
MEDWAY
HIF HOO PENINSULA
PHASE 5 - FOUR ELMS ROUNDABOUT

Drawing Title
GENERAL ARRANGEMENT
SHEET 3 OF 5

Drawing Status
S3 FOR REVIEW AND COMMENT

Drawn	Designed	Date	Scale	Size
SM	IG	APR 2022	1:500	A1

Drawing No. 006804-PCL-HGN-P5-DR-WM-0003 Rev P01

SAFETY, HEALTH AND ENVIRONMENTAL INFORMATION

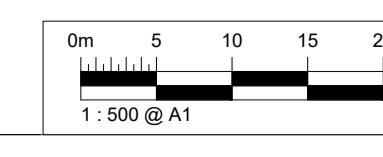
In addition to the hazards/risks normally associated with the type of work detailed on this drawing, note the following significant risks and information identified by the designer

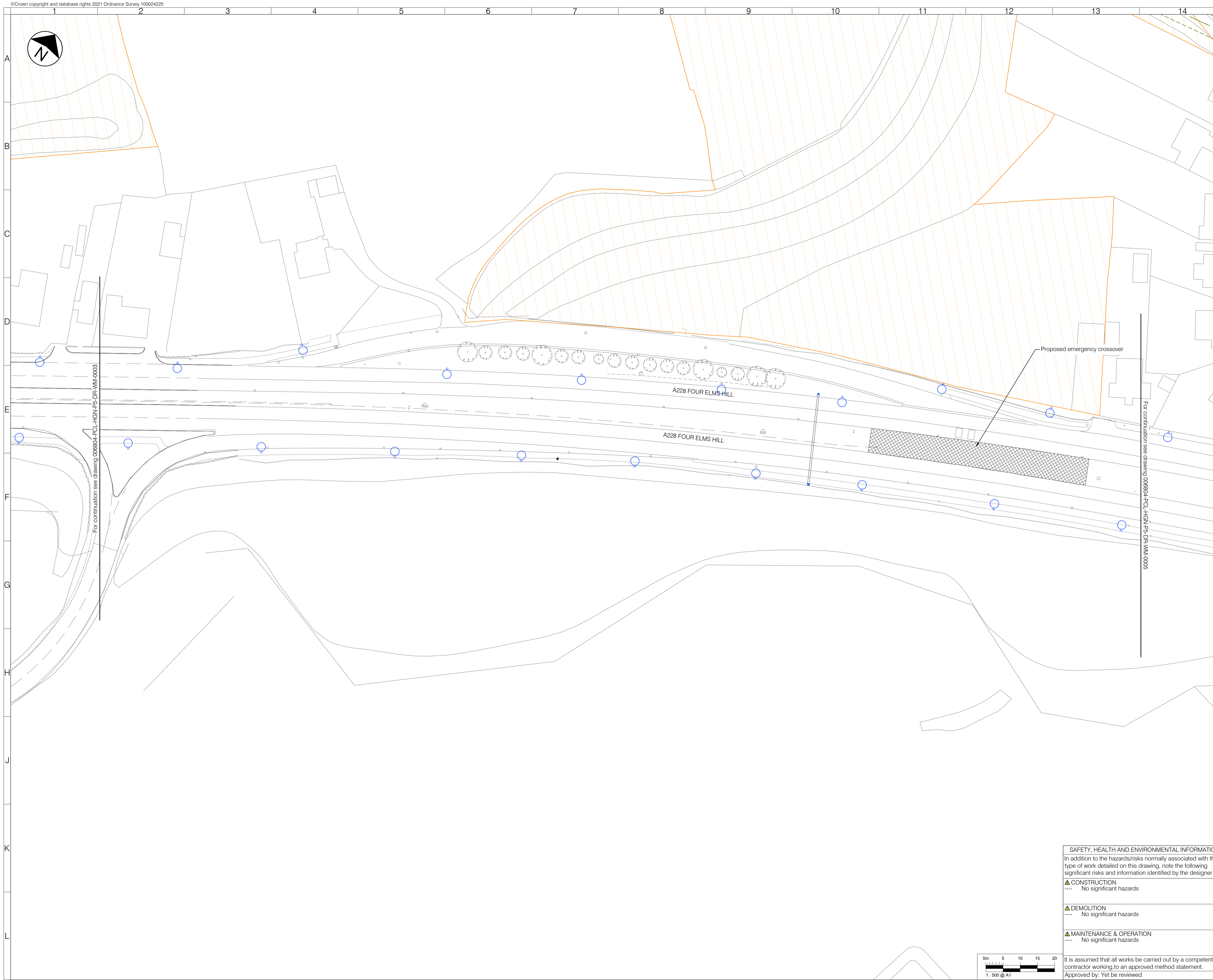
▲ CONSTRUCTION
---- No significant hazards

▲ DEMOLITION
---- No significant hazards

▲ MAINTENANCE & OPERATION
---- No significant hazards

It is assumed that all works be carried out by a competent contractor working to an approved method statement.
Approved by: Yet to be reviewed





- LEGEND - EXISTING**
- Site of Special Scientific Interest (SSSI)
 - Oil pipeline and 6m easement
 - Lighting column to be retained
 - Ditch/land drain
 - Culvert
- LEGEND - PROPOSED**
- Asphalt carriageway
 - Traffic island
 - Footway - shared
 - Highway verge with grass, shrubs and trees
 - Grasscrete
 - Attenuation Feature
 - Earthwork embankment/cutting with 1:3 gradient
 - Vehicle crossover
 - Tactile blister paving for controlled crossing
 - Tactile blister paving for uncontrolled crossing
 - Kerb
 - Dropped and transition kerbs
 - Splayed Kerb
 - Edging kerb
 - Road marking - white
 - Road marking - yellow
 - Road marking - aluminium studs to 1055.1
 - Timber rail fence
 - Gate
 - Guard rail
 - Vehicle Restraint System (VRS)
 - Proposed retaining wall
 - Culvert, headwall and drainage connection
 - RB Bollard - reflective
 - Traffic signal
 - Traffic sign (remain/proposed/relocated)
 - Road name plate (remain/proposed/relocated)
 - Lighting column
 - Externally illuminated sign
 - Realigned ditch basin
 - Realigned ditch bank

- NOTES**
1. All dimensions are in metres unless otherwise specified.
 2. Do not scale from this drawing.
 3. Background survey information supplied by SDS surveys (dated Jun 2019 - Aug 2021), Greenhatch Group (Jul 2020), JLP Surveys (Mar 2016). For full survey details see original survey drawings.
 4. For sheet layout see dwg 006804-PCL-HGN-ZZ-DR-WM-0006

For continuation see drawing 006804-PCL-HGN-P5-DR-WM-0003

For continuation see drawing 006804-PCL-HGN-P5-DR-WM-0005

P01	07-04-2022	DESIGN FREEZE 1	SM	KL	AZ
-----	------------	-----------------	----	----	----

Rev	Date	Description	Drn	Chk	App

This drawing has been specifically prepared to meet the requirements of the named client and may contain design and innovative features which differ from conventional design standards.

PROJECT CENTRE

www.marstonholdings.co.uk/projectcentre

Client
Medway

Project
MEDWAY
HIF HOO PENINSULA
PHASE 5 - FOUR ELMS ROUNDABOUT

Drawing Title
GENERAL ARRANGEMENT
SHEET 4 OF 5

Drawing Status
S3 FOR REVIEW AND COMMENT

Drawn	Designed	Date	Scale	Size
SM	IG	APR 2022	1:500	A1
Drawing No.	006804-PCL-HGN-P5-DR-WM-0004			Rev
				P01

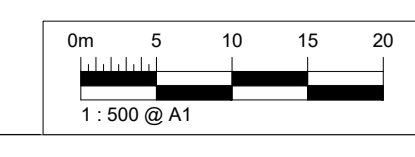
SAFETY, HEALTH AND ENVIRONMENTAL INFORMATION
In addition to the hazards/risks normally associated with the type of work detailed on this drawing, note the following significant risks and information identified by the designer

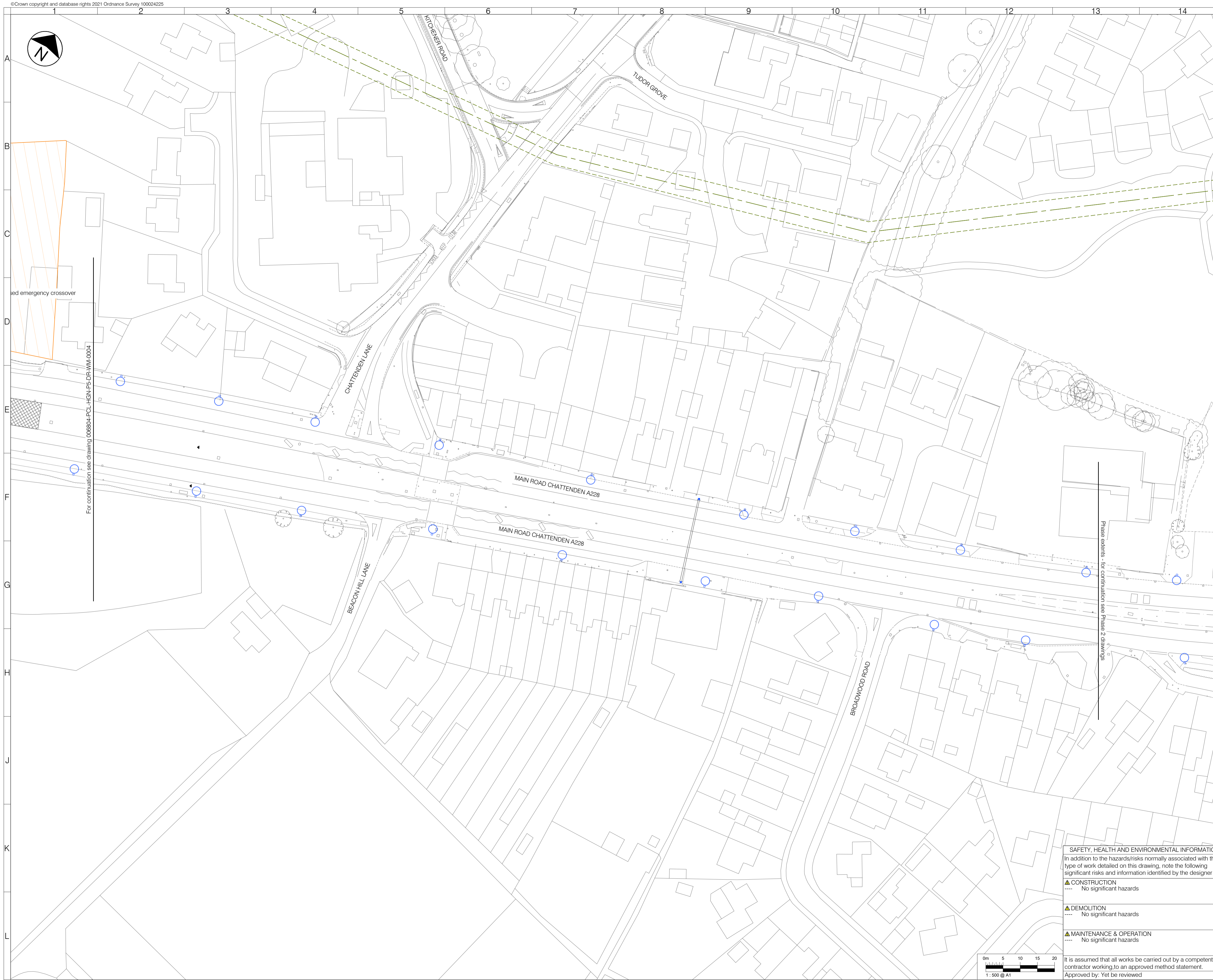
▲ CONSTRUCTION
---- No significant hazards

▲ DEMOLITION
---- No significant hazards

▲ MAINTENANCE & OPERATION
---- No significant hazards

It is assumed that all works be carried out by a competent contractor working to an approved method statement.
Approved by: Yet to be reviewed





- LEGEND - EXISTING**
- Site of Special Scientific Interest (SSSI)
 - Oil pipeline and 6m easement
 - Lighting column to be retained
 - Ditch/land drain
 - Culvert
- LEGEND - PROPOSED**
- Asphalt carriageway
 - Traffic island
 - Footway - shared
 - Highway verge with grass, shrubs and trees
 - Grasscrete
 - Attenuation Feature
 - Earthwork embankment/cutting with 1:3 gradient
 - Vehicle crossover
 - Tactile blister paving for controlled crossing
 - Tactile blister paving for uncontrolled crossing
 - Kerb
 - Dropped and transition kerbs
 - Splayed Kerb
 - Edging kerb
 - Road marking - white
 - Road marking - yellow
 - Road marking - aluminium studs to 1055.1
 - Timber rail fence
 - Gate
 - Guard rail
 - Vehicle Restraint System (VRS)
 - Proposed retaining wall
 - Culvert, headwall and drainage connection
 - RB Bollard - reflective
 - Traffic signal
 - Traffic sign (remain/proposed/relocated)
 - Road name plate (remain/proposed/relocated)
 - Lighting column
 - Externally illuminated sign
 - Realigned ditch basin
 - Realigned ditch bank

- NOTES**
1. All dimensions are in metres unless otherwise specified.
 2. Do not scale from this drawing.
 3. Background survey information supplied by SDS surveys (dated Jun 2019 - Aug 2021), Greenhatch Group (Jul 2020), JLP Surveys (Mar 2016). For full survey details see original survey drawings.
 4. For sheet layout see dwg 006804-PCL-HGN-ZZ-DR-WM-0006

For continuation see drawing 006804-PCL-HGN-P5-DR-WM-0004

Phase extents - for continuation see Phase 2 drawings

Rev	Date	Description	Drn	Chk	App
P01	07-04-2022	DESIGN FREEZE 1	SM	KL	AZ



Client
Project
MEDWAY
HIF HOO PENINSULA
PHASE 5 - FOUR ELMS ROUNDABOUT

Drawing Title
GENERAL ARRANGEMENT
SHEET 5 OF 5

Drawing Status
S3 FOR REVIEW AND COMMENT

Drawn	Designed	Date	Scale	Size
SM	IG	APR 2022	1:500	A1

Drawing No. 006804-PCL-HGN-P5-DR-WM-0005 Rev P01

SAFETY, HEALTH AND ENVIRONMENTAL INFORMATION
In addition to the hazards/risks normally associated with the type of work detailed on this drawing, note the following significant risks and information identified by the designer

▲ CONSTRUCTION
--- No significant hazards

▲ DEMOLITION
--- No significant hazards

▲ MAINTENANCE & OPERATION
--- No significant hazards

It is assumed that all works be carried out by a competent contractor working to an approved method statement.
Approved by: Yet to be reviewed

