

LEGEND - EXISTING

- Site of Special Scientific Interest (SSSI)
- Oil pipeline and 6m easement
- Lighting column to be retained
- Ditch/land drain
- Culvert

LEGEND - PROPOSED

- Asphalt carriageway
- Traffic island
- Footway - shared
- Highway verge with grass, shrubs and trees
- Grasscrete
- Attenuation Feature
- Earthwork embankment/cutting with 1:3 gradient
- Vehicle crossover
- Tactile blister paving for controlled crossing
- Tactile blister paving for uncontrolled crossing
- Kerb
- Dropped and transition kerbs
- Splayed Kerb
- Edging kerb
- Road marking - white
- Road marking - yellow
- Road marking - aluminium studs to 1055.1
- Timber rail fence
- Gate
- Guard rail
- Vehicle Restraint System (VRS)
- Proposed retaining wall
- Culvert, headwall and drainage connection
- RB Bollard - reflective
- Traffic signal
- Traffic sign (remain/proposed/relocated)
- Road name plate (remain/proposed/relocated)
- Lighting column
- Externally illuminated sign
- Realigned ditch basin
- Realigned ditch bank

NOTES

- All dimensions are in metres unless otherwise specified.
- Do not scale from this drawing.
- Background survey information supplied by SDS surveys (dated Jun 2019 - Aug 2021), Greenhatch Group (Jul 2020), JLP Surveys (Mar 2016). For full survey details see original survey drawings.
- For sheet layout see dwg 006804-PCL-HGN-ZZ-DR-WM-0006

Rev	Date	Description	Drn	Chk	App
P01	07-04-2022	DESIGN FREEZE 1	SM	KL	AZ



Client: **Medway**

Project: **MEDWAY
HIF HOO PENINSULA
PHASE 5 - FOUR ELMS ROUNDABOUT**

Drawing Title: **GENERAL ARRANGEMENT
SHEET 1 OF 5**

Drawing Status: **S3 FOR REVIEW AND COMMENT**

Drawn	Designed	Date	Scale	Size
SM	IG	APR 2022	1:500	A1

Drawing No. 006804-PCL-HGN-P5-DR-WM-0001

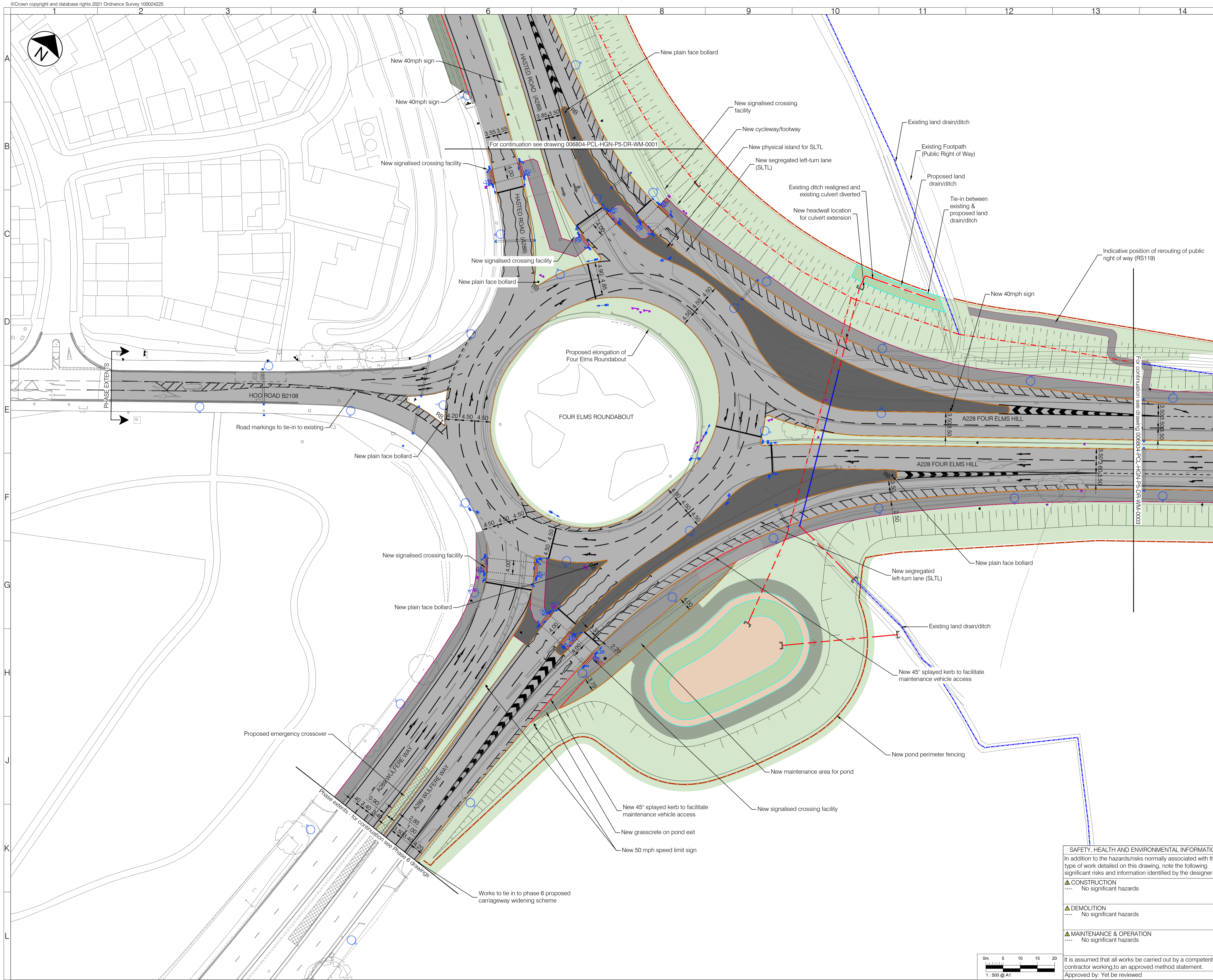
Rev P01

SAFETY, HEALTH AND ENVIRONMENTAL INFORMATION

In addition to the hazards/risks normally associated with the type of work detailed on this drawing, note the following significant risks and information identified by the designer

- ▲ CONSTRUCTION
 - No significant hazards
- ▲ DEMOLITION
 - No significant hazards
- ▲ MAINTENANCE & OPERATION
 - No significant hazards

It is assumed that all works be carried out by a competent contractor working to an approved method statement.
Approved by: Yet to be reviewed



LEGEND - EXISTING

- Site of Special Scientific Interest (SSSI)
- Oil pipeline and 6m easement
- Lighting column to be retained
- Ditch/land drain
- Culvert

LEGEND - PROPOSED

- Asphalt carriageway
- Traffic island
- Footway - shared
- Highway verge with grass, shrubs and trees
- Grasscrete
- Attenuation Feature
- Earthwork embankment/cutting with 1:3 gradient
- Vehicle crossover
- Tactile blister paving for controlled crossing
- Tactile blister paving for uncontrolled crossing
- Kerb
- Dropped and transition kerbs
- Splayed Kerb
- Edging kerb
- Road marking - white
- Road marking - yellow
- Road marking - aluminium studs to 1055.1
- Timber rail fence
- Gate
- Guard rail
- Vehicle Restraint System (VRS)
- Proposed retaining wall
- Culvert, headwall and drainage connection
- RB Bollard - reflective
- Traffic signal
- Traffic sign (remain/proposed/relocated)
- Road name plate (remain/proposed/relocated)
- Lighting column
- Externally illuminated sign
- Realigned ditch basin
- Realigned ditch bank

- NOTES**
- All dimensions are in metres unless otherwise specified.
 - Do not scale from this drawing.
 - Background survey information supplied by SDS surveys (dated Jun 2019 - Aug 2021), Greenhatch Group (Jul 2020), JLP Surveys (Mar 2016). For full survey details see original survey drawings.
 - For sheet layout see dwg 006804-PCL-HGN-ZZ-DR-WM-0006

Rev	Date	Description	Drn	Chk	App
P01	07-04-2022	DESIGN FREEZE 1		SM	KL AZ



Client: **Medway**

Project: **MEDWAY
HIF HOO PENINSULA
PHASE 5 - FOUR ELMS ROUNDABOUT**

Drawing Title: **GENERAL ARRANGEMENT
SHEET 2 OF 5**

Drawing Status: **S3 FOR REVIEW AND COMMENT**

Drawn	Designed	Date	Scale	Size
SM	IG	APR 2022	1:500	A1

Drawing No. 006804-PCL-HGN-P5-DR-WM-0002

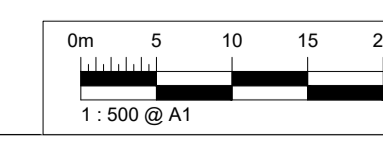
Rev P01

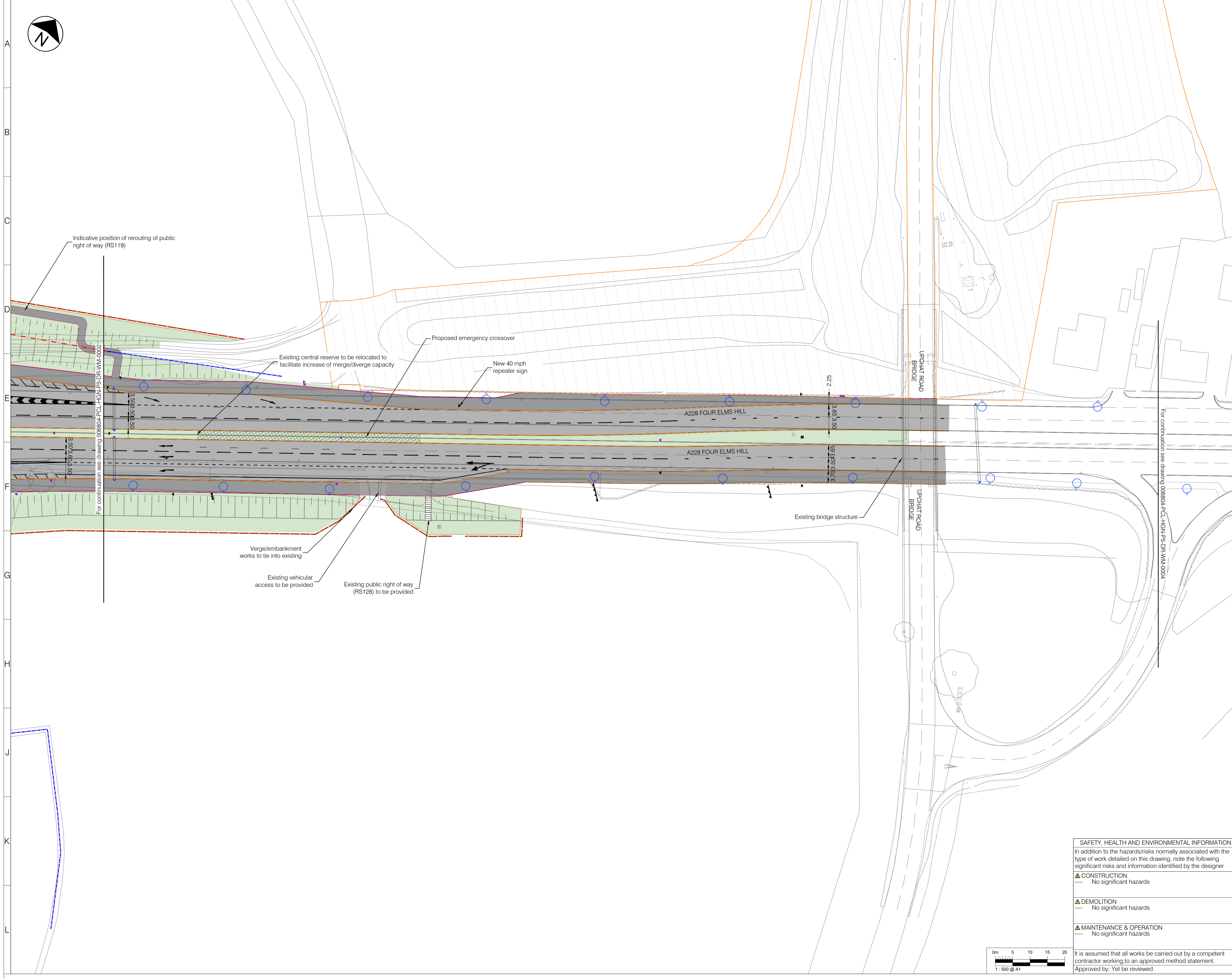
SAFETY, HEALTH AND ENVIRONMENTAL INFORMATION

In addition to the hazards/risks normally associated with the type of work detailed on this drawing, note the following significant risks and information identified by the designer

- ▲ CONSTRUCTION
--- No significant hazards
- ▲ DEMOLITION
--- No significant hazards
- ▲ MAINTENANCE & OPERATION
--- No significant hazards

It is assumed that all works be carried out by a competent contractor working to an approved method statement.
Approved by: Yet to be reviewed





LEGEND - EXISTING

- Site of Special Scientific Interest (SSSI)
- Oil pipeline and 6m easement
- Lighting column to be retained
- Ditch/land drain
- Culvert

LEGEND - PROPOSED

- Asphalt carriageway
- Traffic island
- Footway - shared
- Highway verge with grass, shrubs and trees
- Grasscrete
- Attenuation Feature
- Earthwork embankment/cutting with 1:3 gradient
- Vehicle crossover
- Tactile blister paving for controlled crossing
- Tactile blister paving for uncontrolled crossing
- Kerb
- Dropped and transition kerbs
- Splayed Kerb
- Edging kerb
- Road marking - white
- Road marking - yellow
- Road marking - aluminium studs to 1055.1
- Timber rail fence
- Gate
- Guard rail
- Vehicle Restraint System (VRS)
- Proposed retaining wall
- Culvert, headwall and drainage connection
- RB Bollard - reflective
- Traffic signal
- Traffic sign (remain/proposed/relocated)
- Road name plate (remain/proposed/relocated)
- Lighting column
- Externally illuminated sign
- Realigned ditch basin
- Realigned ditch bank

- NOTES**
- All dimensions are in metres unless otherwise specified.
 - Do not scale from this drawing.
 - Background survey information supplied by SDS surveys (dated Jun 2019 - Aug 2021), Greenhatch Group (Jul 2020), JLP Surveys (Mar 2016). For full survey details see original survey drawings.
 - For sheet layout see dwg 006804-PCL-HGN-ZZ-DR-WM-0006

Rev	Date	Description	Drn	Chk	App
P01	07-04-2022	DESIGN FREEZE 1	SM	KL	AZ

PROJECT CENTRE

www.marstonholdings.co.uk/projectcentre

Client: **Medway**

Project: **MEDWAY HIF HOO PENINSULA PHASE 5 - FOUR ELMS ROUNDABOUT**

Drawing Title: **GENERAL ARRANGEMENT SHEET 3 OF 5**

Drawing Status: **S3 FOR REVIEW AND COMMENT**

Drawn	Designed	Date	Scale	Size
SM	IG	APR 2022	1:500	A1

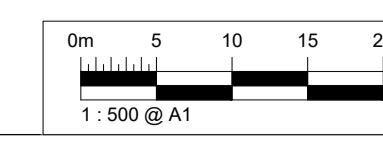
Drawing No. 006804-PCL-HGN-P5-DR-WM-0003 Rev P01

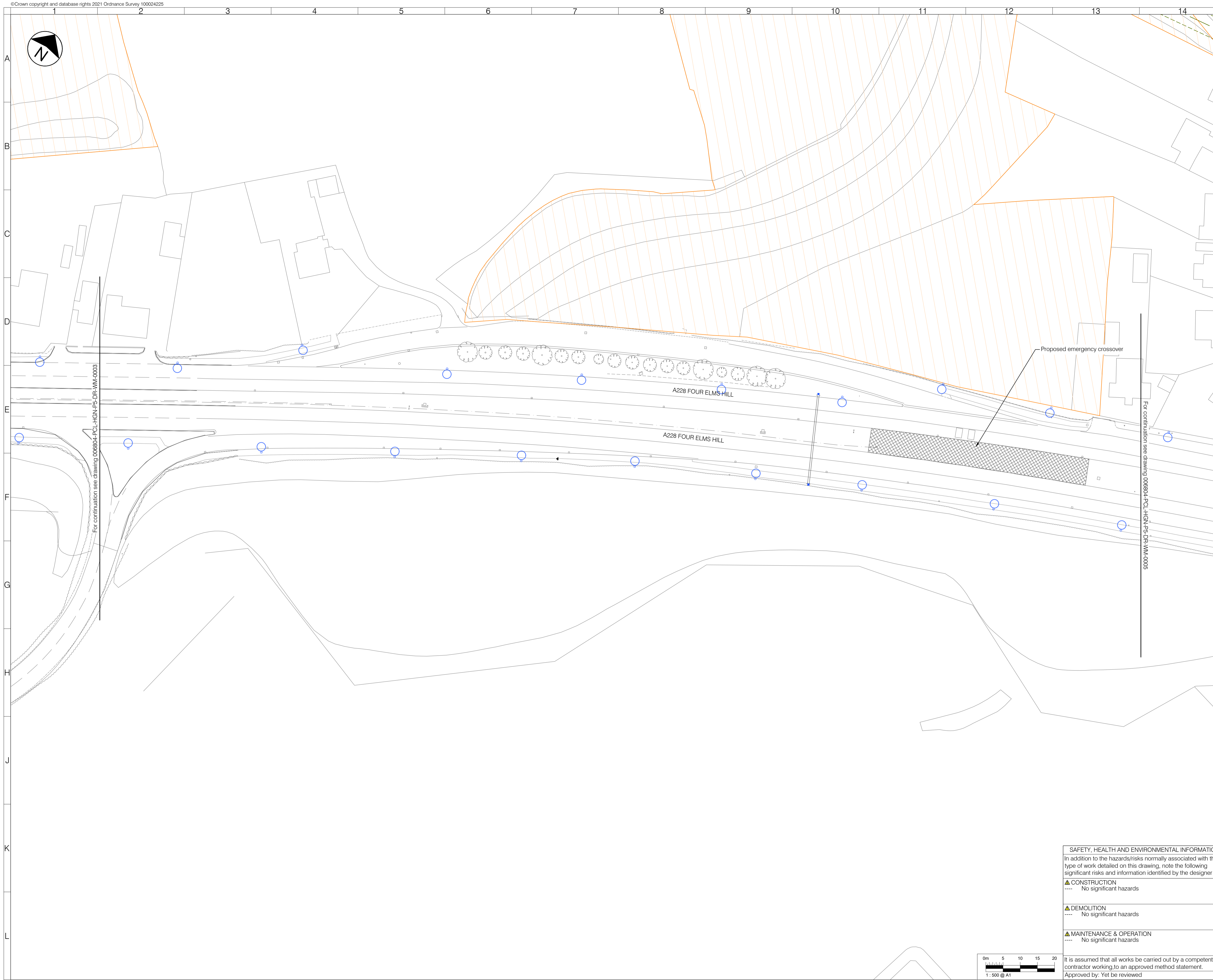
SAFETY, HEALTH AND ENVIRONMENTAL INFORMATION

In addition to the hazards/risks normally associated with the type of work detailed on this drawing, note the following significant risks and information identified by the designer

- CONSTRUCTION**
 - No significant hazards
- DEMOLITION**
 - No significant hazards
- MAINTENANCE & OPERATION**
 - No significant hazards

It is assumed that all works be carried out by a competent contractor working to an approved method statement.
Approved by: Yet to be reviewed





LEGEND - EXISTING

- Site of Special Scientific Interest (SSSI)
- Oil pipeline and 6m easement
- Lighting column to be retained
- Ditch/land drain
- Culvert

LEGEND - PROPOSED

- Asphalt carriageway
- Traffic island
- Footway - shared
- Highway verge with grass, shrubs and trees
- Grasscrete
- Attenuation Feature
- Earthwork embankment/cutting with 1:3 gradient
- Vehicle crossover
- Tactile blister paving for controlled crossing
- Tactile blister paving for uncontrolled crossing
- Kerb
- Dropped and transition kerbs
- Splayed Kerb
- Edging kerb
- Road marking - white
- Road marking - yellow
- Road marking - aluminium studs to 1055.1
- Timber rail fence
- Gate
- Guard rail
- Vehicle Restraint System (VRS)
- Proposed retaining wall
- Culvert, headwall and drainage connection
- Bollard - reflective
- Traffic signal
- Traffic sign (remain/proposed/relocated)
- Road name plate (remain/proposed/relocated)
- Lighting column
- Externally illuminated sign
- Realigned ditch basin
- Realigned ditch bank

NOTES

- All dimensions are in metres unless otherwise specified.
- Do not scale from this drawing.
- Background survey information supplied by SDS surveys (dated Jun 2019 - Aug 2021), Greenhatch Group (Jul 2020), JLP Surveys (Mar 2016). For full survey details see original survey drawings.
- For sheet layout see dwg 006804-PCL-HGN-ZZ-DR-WM-0006

For continuation see drawing 006804-PCL-HGN-P5-DR-WM-0003

For continuation see drawing 006804-PCL-HGN-P5-DR-WM-0005

Rev	Date	Description	Drn	Chk	App
P01	07-04-2022	DESIGN FREEZE 1		SM	KL AZ

PROJECT CENTRE
www.marstonholdings.co.uk/projectcentre

Client
Medway

Project
MEDWAY
HIF HOO PENINSULA
PHASE 5 - FOUR ELMS ROUNDABOUT

Drawing Title
GENERAL ARRANGEMENT
SHEET 4 OF 5

Drawing Status
S3 FOR REVIEW AND COMMENT

Drawn	Designed	Date	Scale	Size
SM	IG	APR 2022	1:500	A1

Drawing No. 006804-PCL-HGN-P5-DR-WM-0004 Rev P01

SAFETY, HEALTH AND ENVIRONMENTAL INFORMATION

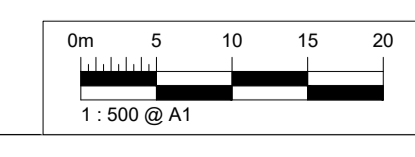
In addition to the hazards/risks normally associated with the type of work detailed on this drawing, note the following significant risks and information identified by the designer

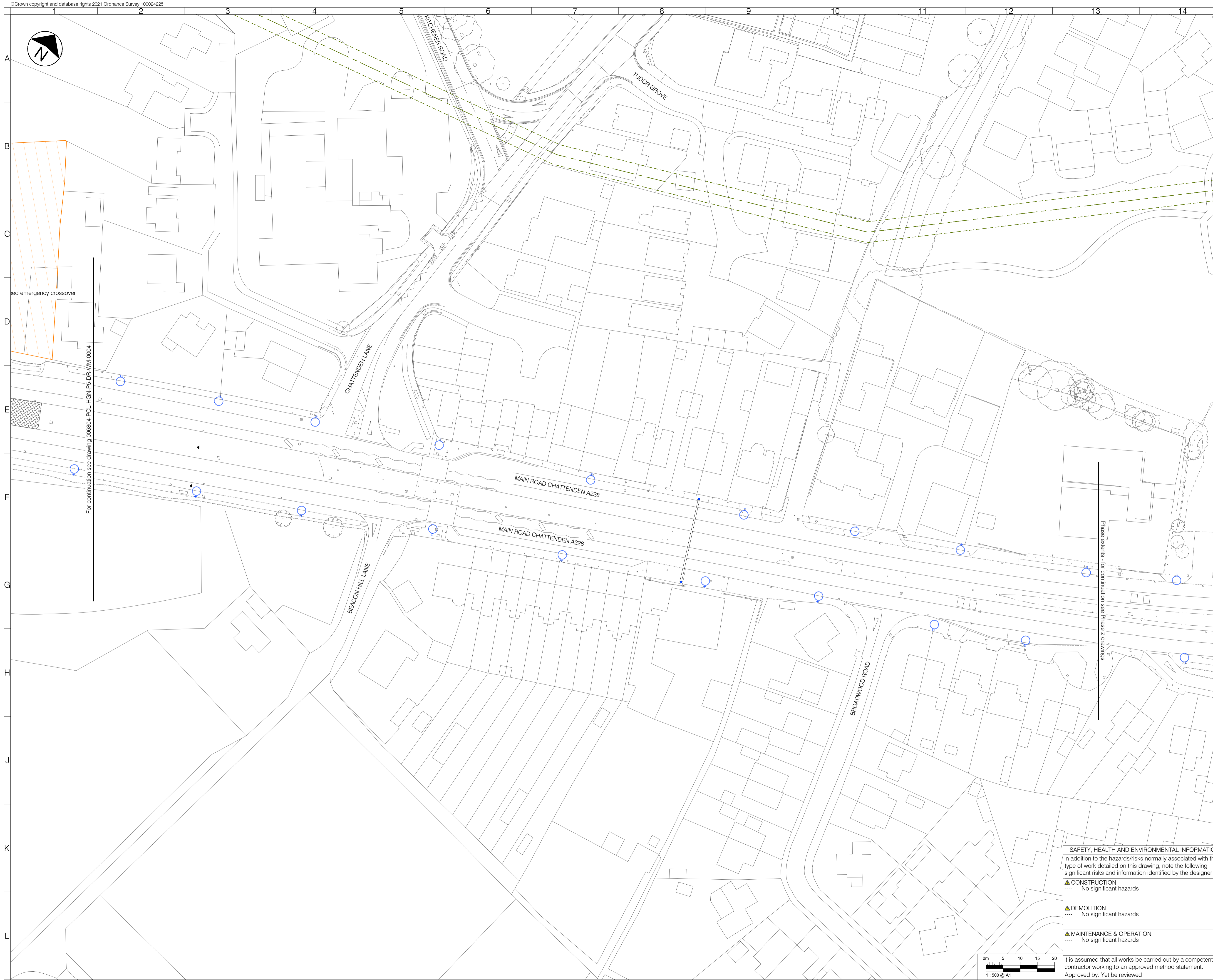
▲ CONSTRUCTION
---- No significant hazards

▲ DEMOLITION
---- No significant hazards

▲ MAINTENANCE & OPERATION
---- No significant hazards

It is assumed that all works be carried out by a competent contractor working to an approved method statement.
Approved by: Yet to be reviewed





LEGEND - EXISTING

- Site of Special Scientific Interest (SSSI)
- Oil pipeline and 6m easement
- Lighting column to be retained
- Ditch/land drain
- Culvert

LEGEND - PROPOSED

- Asphalt carriageway
- Traffic island
- Footway - shared
- Highway verge with grass, shrubs and trees
- Grasscrete
- Attenuation Feature
- Earthwork embankment/cutting with 1:3 gradient
- Vehicle crossover
- Tactile blister paving for controlled crossing
- Tactile blister paving for uncontrolled crossing
- Kerb
- Dropped and transition kerbs
- Splayed Kerb
- Edging kerb
- Road marking - white
- Road marking - yellow
- Road marking - aluminium studs to 1055.1
- Timber rail fence
- Gate
- Guard rail
- Vehicle Restraint System (VRS)
- Proposed retaining wall
- Culvert, headwall and drainage connection
- RB Bollard - reflective
- Traffic signal
- Traffic sign (remain/proposed/relocated)
- Road name plate (remain/proposed/relocated)
- Lighting column
- Externally illuminated sign
- Realigned ditch basin
- Realigned ditch bank

NOTES

- All dimensions are in metres unless otherwise specified.
- Do not scale from this drawing.
- Background survey information supplied by SDS surveys (dated Jun 2019 - Aug 2021), Greenhatch Group (Jul 2020), JLP Surveys (Mar 2016). For full survey details see original survey drawings.
- For sheet layout see dwg 006804-PCL-HGN-ZZ-DR-WM-0006

Rev	Date	Description	Drn	Chk	App
P01	07-04-2022	DESIGN FREEZE 1	SM	KL	AZ

PROJECT CENTRE
www.marstonholdings.co.uk/projectcentre

Client: **Medway**

Project: **MEDWAY
HIF HOO PENINSULA
PHASE 5 - FOUR ELMS ROUNDABOUT**

Drawing Title: **GENERAL ARRANGEMENT
SHEET 5 OF 5**

Drawing Status: **S3 FOR REVIEW AND COMMENT**

Drawn	Designed	Date	Scale	Size
SM	IG	APR 2022	1:500	A1

Drawing No. 006804-PCL-HGN-P5-DR-WM-0005 Rev P01

SAFETY, HEALTH AND ENVIRONMENTAL INFORMATION
In addition to the hazards/risks normally associated with the type of work detailed on this drawing, note the following significant risks and information identified by the designer

▲ CONSTRUCTION
--- No significant hazards

▲ DEMOLITION
--- No significant hazards

▲ MAINTENANCE & OPERATION
--- No significant hazards

It is assumed that all works be carried out by a competent contractor working to an approved method statement.
Approved by: Yet to be reviewed

