

Cabinet – Supplementary Agenda

A meeting of the Cabinet will be held on:

Date: 30 March 2010
Time: 3.00pm
Venue: Meeting Room 9 - Level 3, Gun Wharf, Dock Road, Chatham ME4 4TR

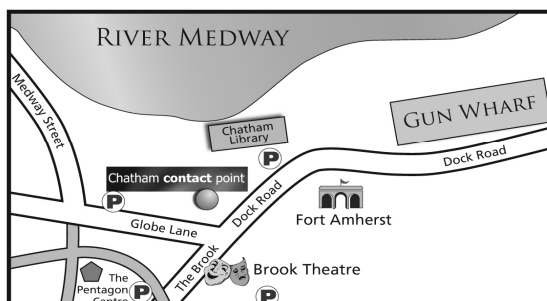
Items

- | | | |
|---|---|-----------------------|
| 4 | Medway Sustainable Community Strategy 2010-2026 (Policy Framework) – Addendum Report | (Pages 1 - 6) |
| 5 | Best Street/High Street Masterplan Chatham – Appendix 1 | (Pages 7 - 70) |

For further information please contact Wayne Hemingway/Anthony Law, Cabinet Coordinators on Telephone: 01634 332509/332008 or Email:

democratic.services@medway.gov.uk

Date: 25 March 2010



This agenda and reports are available on our website
www.medway.gov.uk

A summary of this information can be made available in other formats from **01634 333333**

If you have any questions about this meeting and you want to speak to someone in your own language please ring **01634 335577**

উালা	331780	ગુજરાતી	331782	ਪੰਜਾਬੀ	331784	کوردی	331841	ارو	331785	Русский	332374
中文	331781	हिंदी	331783	Polski	332373	এহুৎশফব	331786	فارسی	331840	Lietuviškai	332372

This page is intentionally left blank



CABINET

30 MARCH 2010

MEDWAY SUSTAINABLE COMMUNITY STRATEGY 2010-2026 (POLICY FRAMEWORK)

ADDENDUM REPORT

Portfolio Holder: Councillor Janice Bamber, Customer First and Corporate Services

Report from: Neil Davies, Chief Executive

Author: John Woodside, Sustainable Community Strategy Project Officer

Stephanie Goad, Assistant Director, Communications, Performance and Partnerships

Summary

This report updates Cabinet on the outcome of the Rapid Sustainability Appraisal of the Sustainable Community Strategy and the consideration of the strategy by the Local Strategic Partnership Board at its meeting on 23 March 2010.

1. Rapid Sustainability Appraisal

- 1.1 Although not a statutory or a council requirement, a Rapid Sustainability Appraisal of the Sustainable Community Strategy has been carried out, according to good practice.
- 1.2 A Rapid Sustainability Appraisal is a way of assessing the sustainability of community strategies, which can make them more sustainable and robust without the need to carry out a full formal appraisal. In this context 'sustainability' is defined as in terms of economic, social and environmental sustainability. The exercise endorsed the overall approach to sustainability within the strategy, but identified minor changes of emphasis to a few of the strategy's actions. The appraisal is attached and it is recommended that the SCS be amended to take account of the recommendations of the Rapid Sustainability Appraisal Group in the following ways:
 - Expanding the action to reduce carbon emissions to include improving air quality (page 19)

- Amend the action referring to increasing the use of “renewable” energy to “sustainable” energy (page19)
- Expand the action to raise awareness of and assist in reducing water wastage to include encouragement of reduced water consumption (page 19)
- Expand the sustainability key principle to include reference to behaviour change in the sustainable use of resources, to applying integrated land use principles to new development and to cover access to all services not just leisure services (page 26).

2. Local Strategic Partnership Board

- 2.1 The Local Strategic Partnership Board considered the Sustainable Community Strategy on 23 March 2010, after the despatch of the Cabinet agenda.
- 2.2 The Board approved the SCS and its strap line subject to the detailed amendments arising from the Rapid Sustainability Appraisal and the following:
- Amend references to teenage pregnancy to take account of recent reductions (pages 4, 11 and 12)
 - Delete action to “encourage social interaction by for example providing services at satellite locations such as libraries” because it is covered by the previous action (page 15)
 - Amend “Resources to deliver” section to include reference to value for money (page 27)

3. Recommendation

- 3.1 That Cabinet recommend to Council the Sustainable Community Strategy, as set out at Appendix A of the main report, and the Action Plan, as set out at Appendix C of the main report, subject to the Assistant Director, Communications, Performance and Partnerships being delegated authority to amend these documents to reflect the recommendations arising from the Rapid Sustainability Appraisal and the Local Strategic Partnership Board, as set out in the addendum report.

Lead Officer Contact

John Woodside, Sustainable Community Strategy Officer, Gun Wharf
 Tel 01634 332745
 E-mail john.woodside@medway.gov.uk

RAPID SUSTAINABILITY APPRAISAL OF THE SUSTAINABLE COMMUNITY STRATEGY

OBJECTIVES	SCS RESPONSE	RSA PROPOSAL
1. Conserve and enhance the diversity and abundance of habitats and species	Principle refers to “conserving the diversity of habitat” Action “to conserve and enhance diversity etc”	The group agreed the SCS response but considered that the proposed action applied more to the “open space” priority of the SCS than the “climate change” priority.
2. Reduce air pollution and improve air quality	Action “to reduce carbon emission from Medway area including domestic, business and transport emissions	The group agreed the SCS response subject to reference to” improving our air quality” in the action and considered that the proposed action applied to health improvement as well as climate change mitigation.
3. Maintain and improve quality of ground and surface water and security of supply	Action “to raise awareness of and assist in reducing water wastage”	It was considered that the action should also be to encourage behaviour change in respect of water consumption as well as reducing water wastage.
4. Reduce risk of flooding and ensure flood resilience of buildings	Sustainability Key Principle refers to “ensuring development takes place within environmental limits”	It was considered that the wording of the sustainability key principle should be amended to read: “ensuring development takes place taking account of environmental constraints and applying appropriate infrastructure measures to further development”

RAPID SUSTAINABILITY APPRAISAL OF THE SUSTAINABLE COMMUNITY STRATEGY

<p>5. Reduce ecological footprint through prudent use of natural resources, reduction in waste and sustainable waste management practices</p>	<p>Sustainability key principle refers to “reducing waste and increasing energy efficiency” and actions about installing energy efficiency measures in housing and increasing use of renewable energy Have an Ecological Footprint indicator</p>	<p>It was considered that the sustainability key principle should be extended to include reference to encouraging behaviour change about the sustainable use of resources.</p>
<p>6. Provide opportunity for everyone to live in a decent sustainable, constructed affordable home suitable to their needs</p>	<p>Sustainability key principle refers to this and actions to provide affordable homes</p>	<p>No housing representative present but the SCS clearly addresses these issues</p>
<p>7. Maximise land use efficiency through appropriate use of previously developed and existing buildings</p>	<p>Sustainability Key principle refers to building on brownfield land</p>	<p>SCS response agreed.</p>
<p>8. Improve health and well being of the population and reduce health inequalities</p>	<p>Covered by ambition to improve health and well being</p>	<p>No health representative present but the SCS clearly addresses these issues</p>
<p>9. Reduce inequalities in poverty and social exclusion</p>	<p>Covered by ambition to improve health and well being and young people ambition</p>	<p>No social regeneration representative present but the SCS clearly addresses these issues</p>
<p>10. Reduce crime and perception of crime</p>	<p>Covered by priority to reduce incidence and fear of crime.</p>	<p>No community safety representative present but the SCS clearly addresses these issues</p>
<p>11. Improve accessibility to key services and facilities</p>	<p>Sustainability key principle refers to “improving access to leisure facilities”</p>	<p>The group considered that the sustainability key principle should be expanded to cover access to all services not just leisure services. It was noted that actions under transport and connectivity also address this issue.</p>
<p>12. Conserve and enhance historic buildings etc and increase community</p>	<p>Covered by priority “to improve range and quality of cultural sporting and heritage</p>	<p>No representative from historic buildings etc but the SCS clearly addresses these</p>

RAPID SUSTAINABILITY APPRAISAL OF THE SUSTAINABLE COMMUNITY STRATEGY

engagement with all sections of the community	facilities"	issues.
13. Increase energy efficiency, the proportion of energy generated from renewable resources and the diversity and security of energy suppliers	Covered by actions "to reduce carbon emissions and Improve energy efficiency of both new and existing housing by working with the community" and to increase use of renewable energy and investigate use of district heating schemes"	The group considered that the action "to increase the use of renewable energy and investigate the use of district heating schemes" should be amended to "sustainable" energy and "decentralised" heating schemes.
14. Reduce traffic and congestion by reducing need to travel and improving travel choice	Covered by priority to improve transport and connectivity	The group considered that the objective to reduce traffic is probably unrealistic but that nevertheless the sustainability key principle should include reference to applying integrated land use principles to new development to minimise the need to travel.
15. Raise educational achievements through developing opportunities to acquire skills, to develop and maintain workforce	Covered by priorities to develop skills to meet employer needs and to improve achievement at key stage 2	No education representative present but the SCS clearly addresses these issues
16. Support and improve employment and economic competitiveness in town centres and deprived areas	Covered by priorities to increase the Number, range and quality of jobs and action to develop social enterprise	No economic development representative present but the SCS clearly addresses these issues.

This page is intentionally left blank

Ch21

Chatham 21

CHATHAM HIGH STREET / BEST STREET AREA MASTERPLAN
STAGE 3 DRAFT REPORT - DRAFT MASTERPLAN | MARCH 2010

URBAN PRACTITIONERS | STOCK WOOLSTENCROFT | NATHANIEL LICHFIELD & PARTNERS | COLIN BUCHANAN | BIOREGIONAL





CONTENTS

- 0.0 | INTRODUCTION
- 1.0 | LOCAL CONTEXT
- 2.0 | CHATHAM AS A REGIONAL CENTRE
- 3.0 | CHATHAM'S ACCESSIBILITY
- 4.0 | CREATING AN ATTRACTIVE TOWN CENTRE
- 5.0 | REFINED OBJECTIVES AND APPROACH
- 6.0 | DRAFT MASTERPLAN
- 7.0 | DRAFT IMPLEMENTATION PLAN

OS maps: All the maps in this document are reproduced from/based upon Ordnance Survey material with the permission of Ordnance Survey on behalf of the Controller of Her Majesty's Stationery Office © Crown copyright and/or database right, 2010. All rights reserved. Unauthorised reproduction infringes Crown copyright and may lead to prosecution or civil proceedings 100024225.

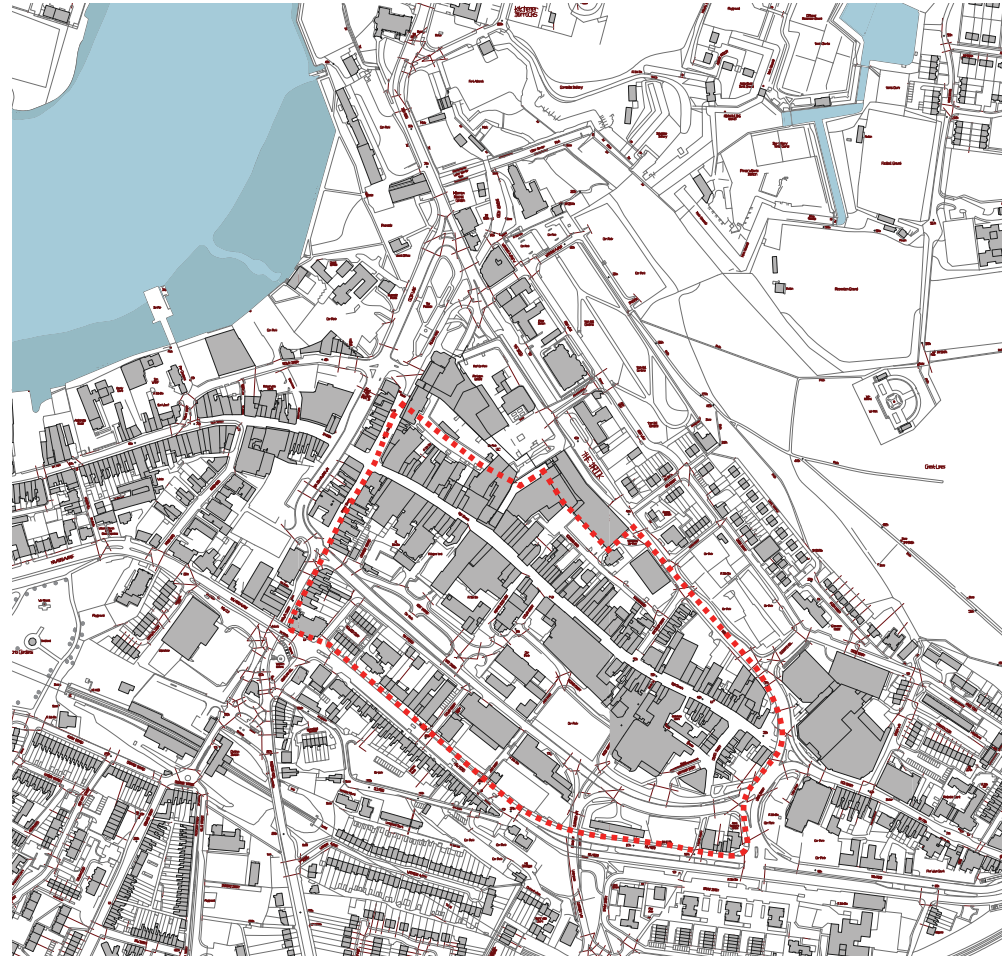
Aerial photographs: © Getmapping 2009

0.0 INTRODUCTION

PURPOSE OF THE PROJECT

Medway Council and its regeneration delivery unit, Medway Renaissance, have commissioned a multi-disciplinary team led by Urban Practitioners to produce a detailed masterplan for the High Street/Best Street area of Chatham town centre. This is designed to help Chatham to achieve the vision for the town identified in the Chatham Centre and Waterfront Development Brief (2008). This states that Chatham can be “a recognizable destination; a city with a lively, active and livable reputation”. It is also designed to help the town achieve the vision set out in the Chatham Centre and Waterfront Development Framework (2004)

The retail led masterplan for the High Street/Best Street area will stimulate and guide development in this central area of the town, allowing for a significant expansion of retail and a restructuring of the town centre, to help Chatham to fulfill its role as the commercial heart of the Medway towns. To achieve this successfully, the masterplan is to provide an ambitious yet deliverable framework for development that can help Chatham to become a regional centre for the Medway Towns.



--- Boundary of the High Street/Best Street Masterplan

STUDY AREA

The study area for the masterplan focuses on the key retail corridor of the High Street between The Brook to the south east the new Waterfront Way (formerly John Hawkins Way) to the north west; and on Best Street. The study area boundary is shown to the right.

A wider area of consideration has been reviewed as part of the project, to ensure that any proposals for the High Street/Best Street area have a strategic approach and integrate successfully with the surrounding areas. This wider area of consideration includes the waterfront, the area surrounding Tesco's, New Road and the area to the west of Waterfront Way.

ADJACENT STUDIES

A number of adjacent studies are currently underway or have recently been completed within the town centre and it is important that the masterplan takes these plans into consideration so that plans for these critical areas within Chatham do not conflict with one another.

These studies include:

- Waterfront Masterplan (adopted 2008)
- Station Gateway Masterplan (adopted 2008)
- Brook Masterplan (adopted 2008)
- Pentagon Centre Brief (adopted 2006)
- Chatham Centre and Waterfront Development Framework SPG (adopted 2004)
- Gun Wharf Masterplan (under preparation by BDP)

1.0 LOCAL CONTEXT

PLANNING POLICY CONTEXT

National policy

The Medway region is at the heart of the Thames Gateway regeneration area, and is expected to accommodate significant residential growth over the next 20 years. The regeneration of the Thames Gateway is integral to the Government's national Sustainable Communities agenda. 15,700 new homes are planned to be provided in part of the Medway unitary area (South East Regional Spatial Strategy (RSS), 2009). The whole area is highlighted as Growth Area, reflecting its role in the Thames Gateway growth corridor and a higher density development is directed towards urban areas, locating housing, employment and community services in areas accessible by public transport.

The South East Plan (2009) states the development of dynamic and successful town centres is central to the achievement of sustainable development in the South East. Chatham's town centre is recognised as an area of concentrated economic activity and transport services, and is designated as a primary retail centre, as the Plan states the area will be a focus for those town centre uses set out in PPS6.

Policy TCI identifies Chatham's centre as one of twelve "Centres for Significant Change". These town centres will be the focus for significant growth, and provision should be made for major retail developments and other town centre uses of a large scale. Policy KTG5 states Chatham will be further developed as a major town centre at which new mixed retail, leisure and service uses will be concentrated. Additionally, Policy KTG3 advocates high quality proposals for intensifying or expanding the technology and knowledge sectors will be supported at established at Chatham Maritime.

Flooding is highlighted as key risk in the Medway area, therefore will be an important consideration in the development of the proposals. PPS 25, Development and Flood Risk requires Flood Risk Assessments (FRAs) to be prepared for sites within flood zones 2, 3a or 3b, and requires surface water FRAs for sites over 1ha in flood zone 1. A Medway Flood Strategy is currently being prepared by consultants Scott Wilson

North Kent Economic Development Strategy (2009)

The strategy, published by the Thames Gateway Kent Partnership, states there is distinct a lack of business or retail units of suitable quality in Chatham Town Centre, that has led to the decline of the area.

The strategy maintains however, despite these issues, retail is a key element for regeneration plans in the area, as retail floor space will be doubled. In terms of office space, the strategy suggests Chatham is the favoured location in relation to the other Medway towns.

Local Plan (2003) and Core Strategy (2009)

The Medway Local Plan was adopted in 2003 and the whole plan was saved under the transitional arrangements for the LDF process (in 2007). The LDF Core Strategy was progressed and submitted for examination but withdrawn in September 2007.

The revised Core Strategy Issues and Options Report was published for public consultation in July 2009. The report considers the key issues and challenges facing Medway, outlining choices for where development should be allocated. The saved 2003 policies still remain valid until new LDF policies are adopted.

Both Local and Core Strategies aspire to develop Chatham into a city centre for both Medway and the wider Thames Gateway area. As the main centre in Medway, the strategy states Chatham should compete with other large regional and sub-regional centres such as Maidstone, Bromley and Canterbury. In order to achieve this, Chatham should be the focus for major retail developments, large-scale leisure and other uses that attract large numbers of people. Due to their close proximity to one another, the primary catchment areas of the shopping centres within Strood, Rochester and Chatham overlap. Therefore it is important that the choice of shopping in each area should be improved, as the strategy suggests there is a lack in

provision for upper market goods and services. Chatham lags behind other sub-regional centres in terms of the amount and type of national multiples represented. If Chatham is to be enhanced in order to compete more effectively, then a critical mass of at least 30,000sq m gross of additional comparison retail floor-space will need to be provided, as identified in the Nathaniel Lichfield and Partners' Retail Study (2009). Policies R1 and R2 of the Local Plan state retail development which would undermine the potential vitality and viability of Chatham town centre will not be permitted. Additionally, Policy R12 of the Local Plan promotes mixed use development within Chatham.

The Core Strategy suggests new housing development should be concentrated near the transport hub of Chatham. The South East Plan (2009) advocates Medway Borough must provide 16,300 new homes between 2006 and 2026, and in order to help meet this target the Local Council has proposed to build 2000 new dwellings in the Chatham Centre and Waterfront area.

TOWN CENTRE INITIATIVES

Medway Waterfront Renaissance Strategy (2004)

The Medway Waterfront Renaissance Strategy (2004) sets out development guidance up until 2024. The strategy seeks to transform Chatham into Medway Waterfront's strategic commercial, cultural and civic heart. The aspirations and opportunities identified in the Strategy include:

- Greatly improve shopping and leisure facilities in Chatham
- Introduce a range of new housing to increase community activity in the area
- Create a new focus for civic activity in the heart of the Centre
- promote creative and cultural activity and business development, including inward investment, particularly at the Waterfront and in the Lower High Street
- Strengthen the relationship and physical links between the High Street area and the waterfront

The key capacity figures identified in the strategy for the core Medway area are 3,350-3,900 new dwellings and 3,820-4,500 new jobs on a total site area 64 hectares.

The Medway Regeneration Framework 2006 - 2016

The Medway Regeneration Framework seeks to provide the long-term vision to transform Medway into city of learning, culture, tourism and enterprise by 2016. It seeks to guide collaborative development between the areas of Chatham Centre and Waterfront, Rochester Riverside, and the town centres of Strood, Rochester, Gillingham and Rainham.

Chatham Centre and Waterfront Development Framework: Supplementary Planning Guidance (2004)

The Chatham Centre and Waterfront Development Framework was formally adopted as Supplementary Planning Guidance as part of the Medway Local Plan in 2003. Like the Local Plan and emerging LDF, the development framework aspires to transform Chatham's town centre the thriving and vibrant centre of Medway. The document identifies the reduction of naval trade, and the subsequent closure of the Chatham dockyard, as the primary reason behind the areas poor economic performance. The framework suggests new development should be focused on the town centre and waterfront, in order to provide social and economic regeneration to Chatham. The development framework suggests bold transformation, as oppose to modest change, is required to change Chatham into the economic and cultural heart of the wider Medway area.

The framework sets out projects and investments which will transform Chatham's centre, which includes the following schemes:

- Expansion and refurbishment of the Pentagon Centre to increase floor-space by approximately 15,000 square meters.
- A new food store approximately 8,000 square meters
- Over 8000 square meters of small scale employment space and ground floor leisure uses

- A world class waterfront comprising a new performing arts facility, a visual arts facility, a new park and hotel
- A new central library and learning resource
- Major environmental improves including a new riverside promenade, improved access to the waterfront and improvements along the high street
- A number of accessibility improvements to the centre

Chatham Centre and Waterfront Development Brief: Supplementary Planning Document (2008)

Adopted as a Supplementary Planning Document in August 2008, the framework document builds upon objectives identified with the Medway Waterfront Renaissance Strategy (2004) and aspires to transform Chatham into a city centre for Medway.

A major step in creating this modern, exciting waterfront city is to develop key regeneration areas along the River Medway with Chatham at its heart. Chatham Centre and Waterfront will be the centre of strategic commercial, cultural and civic activity for well over a quarter of a million people in Medway. A number of key objectives are identified, including:

- New development should be of an appropriate scale and use in prominent locations, to frame the space and create an urban energy throughout the centre;
- Sensitively designed taller buildings could add to and reinforce Chatham's already impressive cultural and historical identity. The designs should be of high quality, should minimise overshadowing of key public spaces and any negative effects on biodiversity;
- A sense of expectation and arrival is to be established by the formation of clearly identifiable gateways and routes including from the railway station, along the High Street, along the waterfront, up to Town Hall Gardens, to Great Lines and cross-routes through the town centre from one side of the valley to the other;

1.0 LOCAL CONTEXT

- Currently bland or uninviting areas will be animated • and upgraded in keeping with the public realm strategy;
 - New safety conscious, welcoming and direct pedestrian links should be established, particularly between the High Street and the waterfront and north-south routes across the centre from New Road to the Great Lines City Park;
 - The quality, natural surveillance and use of existing pedestrian routes should be enhanced where possible;
 - Perimeter block development is to be promoted, fronting streets and access routes and, where appropriate, enclosing semi-private spaces;
 - Visual connections should be created from within and to the centre and waterfront, linking with the River Medway and the Great Lines City Park.
- The refurbishment of the existing centre through new opportunities created through relocating the bus station
 - The major extension of the centre into the area around Solomon's Road and the demolition of the existing Brook car park
 - The extension of the centre fronting the Paddock, by reclaiming highway land to provide a new development frontage

Pentagon Centre Development Brief

The main objective of the Pentagon Development Brief is to set parameters for extending and refurbishing the Pentagon Centre to include a mix of uses. In addition the brief aspires to enable the Council to secure a viable and high quality scheme that is closely integrated with the Chatham Centre and Waterfront Development Framework, and adopted local and regional planning policy.

Given the prominence of the refurbishment and extension of the Pentagon Centre to Chatham town centre, the brief identifies a number of components that should be considered within the overall design process. These elements will help inform the character and identity of the building, and ensure it is will integrated into its surroundings. The brief identifies there are three main opportunities for the extension and refurbishment of the Pentagon Centre:



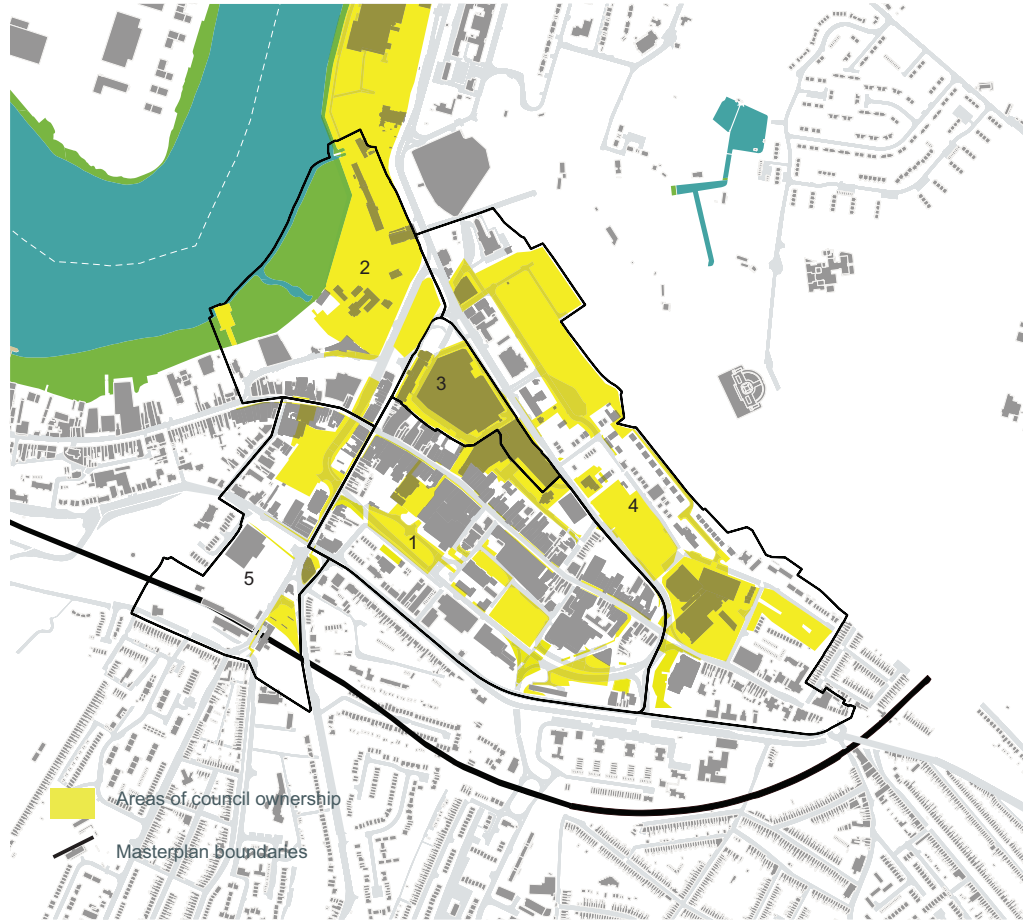
Additional Chatham masterplans

Transport and movement

Currently significant changes are underway for Chatham town centre's movement network and the bus station in the town.

Land ownership

The plan to the right indicates the identified development areas within the town centre, and Medway Council land ownership, to provide context in terms of land parcels and deliverability of a masterplan for the town centre.



- 1 - High Street/Best Street Masterplan
- 2 - Waterfront Area Masterplan
- 3 - Pentagon Centre Development Brief
- 4 - The Brook Masterplan
- 5 - Station Gateway Masterplan

Council land ownership

2.0 CHATHAM'S ROLE AS A REGIONAL CENTRE

CHATHAM'S RETAIL PROFILE

As part of the evidence base for the 2009 LDF Core Strategy Issues and Options Report, NLP prepared a retail needs assessment for Medway Council, the Medway Retail Study dated March 2009. This study included a quantitative and qualitative assessment of the need for new retail facilities in Medway up to 2026 and an analysis of Chatham town centre's strengths and weakness as a shopping destination. The key findings and recommendations in relation to retail facilities in Chatham town centre are summarised below.

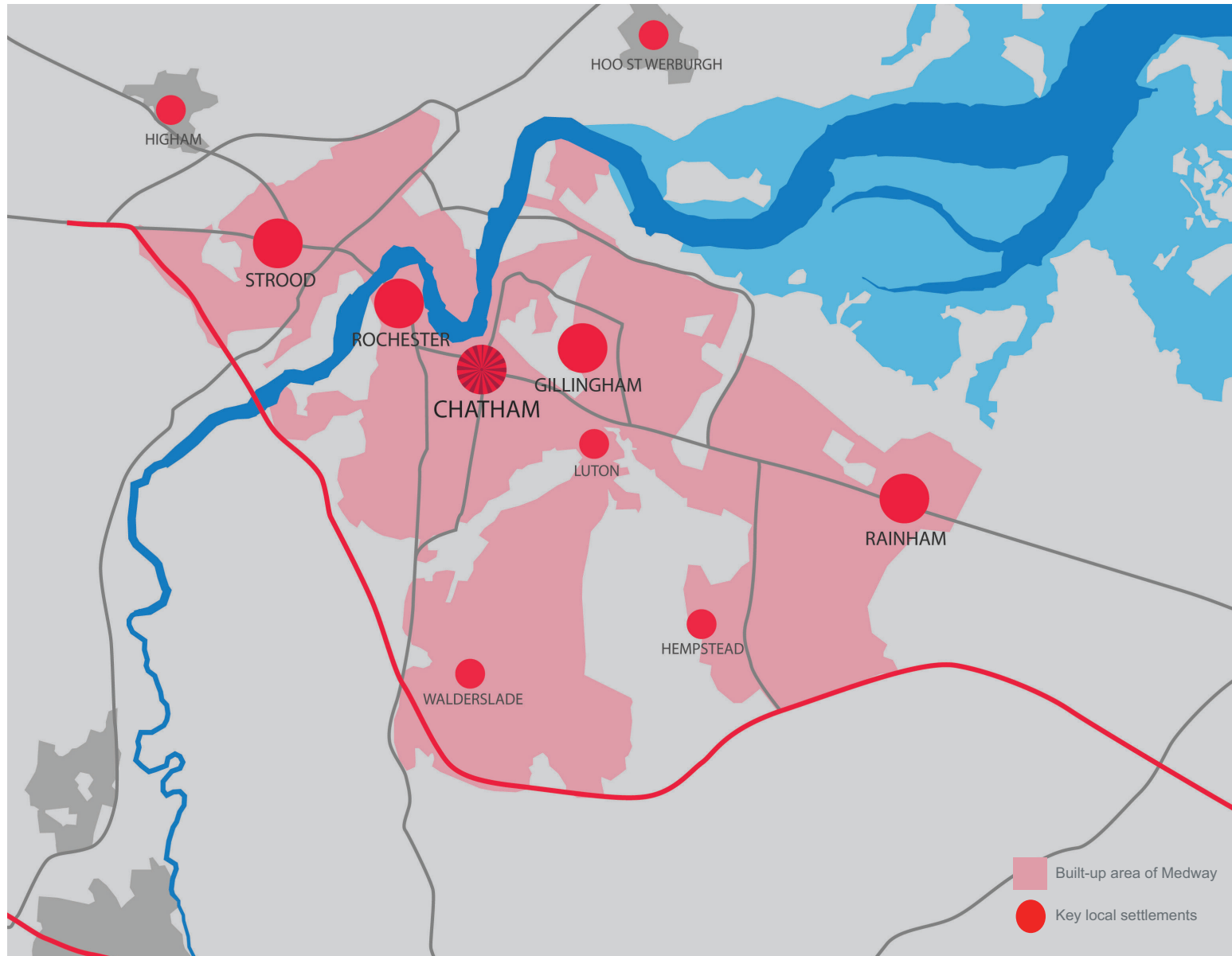
- Despite having the main concentration of retail facilities in Medway, multiple retailer representation in Chatham town centre is ranked significantly lower than its main competing centres in the sub-region e.g. Bluewater, Maidstone, Canterbury and Tunbridge Wells.
- Chatham has a reasonable number of multiple and independent outlets, but the depth and quality of the retail offer are generally poor. The retail sector is focused on the value/discount end of the market.
- Property indicators (retail rents and yields) are less buoyant in Chatham, when compared with the main competing centres, and retail property capital values are significantly lower.
- The proportion of vacant units in Chatham town centre is higher than the national average (17.4% compared with 11%).
- Chatham town centre's market share of the comparison goods expenditure generated by residents within Medway urban area is only 21%. The market share in the outer catchment area is only 3%. Overall Chatham town centre attracts only 9% of comparison expenditure within the catchment area, which equates to just 65,000 customers.
- Chatham's market share amongst the most affluent households (economic groups A, B and C1) in the catchment area is only 7%, compared with 11% for the least affluent households (economic groups C2, D and E). Chatham is attracting a disproportionately low number of affluent customers from the catchment area.
- Comparison shopping facilities in Medway are too dispersed (city centre, five district centres and out-of-centre retail warehouse parks) and the area needs a better focal point for this type of shopping.
- Comparison expenditure leakage from Medway urban area is currently 27% (£185 million in 2008). If improvements to comparison retail provision are not secured this leakage is expected to increase in the future. Significant development is needed to just to maintain market share, if not reduce expenditure leakage.
- As a minimum, based on just maintaining market share and low population growth projections, Medway will require about 37,000 sq m gross of additional retail (Class A1 to A5) floorspace by 2016, over and above commitments in 2008. A further 40,000 sq m gross could be required between 2016 and 2021.
- Chatham town centre should be enhanced as a major regional centre, in order to serve both Medway urban area and the surrounding catchment area. The town centre needs to embrace a wide range of activities and should be the main focus for comparison shopping, leisure, entertainment and cultural activities in Medway.
- New comparison retail floorspace should be concentrated in Chatham town centre in order to provide an appropriate critical mass, around 30,000 sq m gross. The priority sites for new development are the Waterfront regeneration area, expansion of the Pentagon Centre, the Best Street regeneration area and The Brook.

Chatham's catchment area

Chatham town centre has about 15,500 people living within 1 kilometre. The centre also draws customers from Medway urban area and its rural hinterland. Medway's population was just over 260,000 in 2008, with a total comparison goods spending potential of £0.7 billion. Based on the Medway Council's most cautious projections, this population will increase to 272,000 by 2016. Spending potential in real terms will increase to £1 billion by 2016.

Medway's wider catchment area extends approximately 20 minutes drive time from Chatham town centre. Population within this drive area is 423,000, which is expected to increase to 444,000 by 2016. The comparison goods spending potential of this 20 minute drive time catchment area is £1.2 billion in 2008, increasing to over £1.6 billion in 2016.

Chatham can act as a commercial centre for the wider Medway area. The built-up area and the key local settlements are highlighted on the plan below.



Chatham's role in the Medway area

2.0 CHATHAM'S ROLE AS A REGIONAL CENTRE

Chatham town centre's current retail offer

The Medway Retail Study indicates that Chatham town centre has 406 retail premises, of which 337 were occupied in 2007 (Source: Goad). The vacancy rate is relatively high, 17.4% compared with the national average of 11%. There were 203 occupied Class A1 retail outlets, of which 99 were multiples operators and 104 were independent traders. For a centre of its size, Chatham town centre has a high proportion of independent traders.

In terms of comparison goods outlets there are only 142 shops (only 35% of all units), which in proportional terms is below the Goad average for town centres across the country (45%). One would expect a shopping centre of Chatham's size and catchment potential to have a much higher proportion of comparison shops, around 50% to 60% of all units. The choice, range and quality of comparison goods shopping in Chatham are poor. The key anchor/major comparison stores in Chatham are:

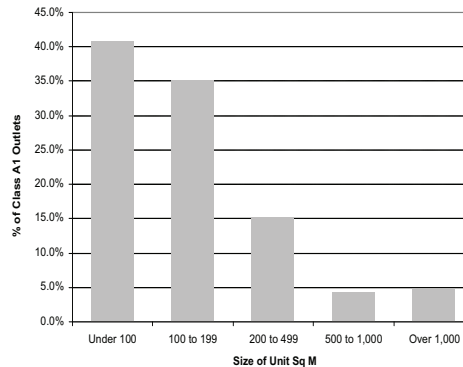
Debenhams	10,122 sq m gross
Wilkinson	3,726 sq m gross
Boots	1,847 sq m gross
Argos	1,843 sq m gross
Primark	1,675 sq m gross*
TK Maxx	1,254 sq m gross
WH Smith	790 sq m gross
Superdrug	758 sq m gross
Bon March	568 sq m gross
JJB Sports	552 Sq m gross

* excluding extension into former Woolworth unit

Source: Experian Goad

There is a shortfall of anchor tenants and major space users (MSU's). The provision of discount/value comparison retailing is particularly strong in Chatham e.g. Primark, 99p Shop, Peacock, Shoefayre and charity shops. Food and grocery shopping is reasonably well represented with Tesco, Sainsbury and Iceland as the main stores.

The majority of Class A1 retail outlets within Chatham town centre are small units (less than 200 sq m gross), as shown in the graph below. In order to attract higher quality retailers to Chatham a range of modern units will need to be provided, i.e. small unit shops (100 to 200 sq m gross), medium sized units (200 to 500 sq m gross) and larger MSU's and anchor stores.



Comparative retail analysis

Benchmark centres have been identified and compared against Chatham town centre. The benchmark centres include Chatham's main competing centres in the north Kent sub-region plus other towns that have a similar population but better retail centres. The benchmark centres are:

- Brighton
- Peterborough
- Canterbury
- Plymouth
- Derby
- Southampton
- Maidstone
- Swindon
- Milton Keynes
- Wolverhampton

The key driver for the success of higher order shopping centres is comparison shopping facilities, and in particular fashion shopping and major anchor stores. Management Horizon's UK Shopping Index provides an index of retail centres on the basis of a weighted score for multiple retailers represented in centres across the country. The weighted score comprises anchor stores, specialty stores, service operators and supermarkets. The weighted score reflects the tenant mix of centres and the quality/attraction of retailers. For example, key attraction retailers such as John Lewis and Debenhams department stores and other anchors such as Marks & Spencer carry a much higher weighting than smaller high street multiples and independents. On this basis, each centre is attributed a score, and all centres are ranked by this score. Chatham town centre's weighted score (150 points) and national rank (188th) are compared with the main competing centres in the sub-region in the table to the right.

Centre	Rank	MHE Index Score
Bluewater Shopping Centre	25	321
Maidstone	41	277
Tunbridge Wells	69	240
Canterbury	82	244
Dartford	163	161
Gravesend	173	155
Chatham	188	150
Tonbridge	285	107
Sittingbourne	355	91
Hempstead Valley Shopping Centre	393	84
Sevenoaks	405	82
Gillingham	477	72
Strood	694	51
Sheerness	797	45
Faversham	959	37
Rainham	959	37
Dockside Shopping Centre	1,175	31
Rochester	1,789	19

Source: Management Horizons Europe 2008.

Nationally Chatham town centre is ranked 188th, compared with 159th in 2003. Although not directly comparable with Management Horizon's data, historic information suggests Chatham town centre has steadily fallen down the national rankings. Hillier Parker's Shopping Centres of Great Britain suggests Chatham's rank fell from 64th in 1984 to 98th in 1995 (excluding four new regional centres developed during that period).

Notwithstanding the decline in national rank, Management Horizon's shopping index suggests Chatham town centre is still the primary comparison shopping destination within Medway urban area, out-scoring Hempstead Valley, Gillingham, Strood, Rainham and Rochester. However, Chatham's retail offer is significantly below that found in other competing centres, in particular Bluewater, Maidstone, Tunbridge Well and Canterbury. Chatham has a similar offer when compared with Dartford and Gravesend, despite having a much larger population.

It is unlikely Chatham town centre will ever compete on an equal footing with Bluewater Shopping Centre. Bluewater is a true regional centre that serves Kent, South East London and beyond, and its focus is primarily on upper and upper-middle market fashion retailing. The future aspiration for Chatham town centre must be to compete more effectively with the other main centres in north Kent, in particular Maidstone, Gravesend and to a lesser extent Canterbury.

The 2008 Medway Retail Study indicates that 37% of comparison expenditure leakage from Medway urban area (£68 million in 2008) was attracted to Maidstone, just below the amount of leakage to Bluewater (38% and £70 million). Gravesend also attracted £10.5 million.

The table on the next page sets out the benchmark centres listed by their Management Horizon's rank/score. The prime retail Zone A rental figures achieved in each centre are also compared and provide an indicator of retail vitality and occupier demand.

2.0 CHATHAM'S ROLE AS A REGIONAL CENTRE

Centre	2008 MHE Rank	2008 MHE Index Score	Local Authority Area ONS Population 2009	Prime Zone A Retail Rents in 2008 PSF
Brighton	9	458	254,500	£190
Plymouth	17	374	253,900	£180
Southampton	19	350	235,100	£320
Milton Keynes	30	304	234,400	£275
Maidstone	41	277	145,700	£150
Peterborough	43	270	167,300	£210
Wolverhampton	52	256	235,100	£130
Swindon	55	253	192,300	£170
Derby	58	249	241,300	£180
Canterbury	82	244	153,200	£230
Chatham	188	150	262,600	£105

Source: Management Horizons Europe, ONS population and Colliers CBRE.

All of the benchmark centres have lower population than Chatham (Medway LA), but have a much higher MHE score and higher Zone A rental levels. This suggests Chatham town centre is not currently punching its weight in terms of retail offer and property values.

There is a significant spread in rental values across the benchmark centres, with a range of Zone A levels from £130 to £320 per sq ft. Chatham is significantly below this range. An improved retail offer and modern development with an appropriate critical mass could assist Chatham in reaching rents of at least £150 per sq ft Zone A (i.e. the level of Maidstone) which would assist the potential viability of any major new retail developments. Small scale in-fill development is unlikely to generate the required uplift in rental levels to make development commercially attractive.

In terms of overall match, Chatham is closest to Derby, Swindon and Wolverhampton. All three of these centres have major retail led development proposals currently planned or recently completed, e.g. the opening of Westfield's scheme will have elevated Derby in the hierarchy, and will have increased the centre's MHE.

Brighton, Plymouth, Southampton and Milton Keynes have a similar population when compared with Medway, but have town centres with a MHE more than double that of Chatham. These centres are highly aspirational, with rankings in the top 30 in the UK, and therefore a step change in Chatham's retail offer would need to be delivered if the town centre is to reach equivalent retail status. More realistically, Chatham town centre could aspire to a place within the top 50, which would require an MHE score of around 260 points, a 73% increase from its current score.

In order for Chatham town centre to compete on a more equal footing with its nearest competitor Maidstone, its Management Horizon's score would need to increase by at least 100 points, which would be in line with some of the smaller benchmark centres, such as Derby and Swindon.

Management Horizon's weighting scoring system is summarised as follows:

- anchor department/variety stores = 10 to 15 points;
- other major space uses = 3 to 8 points; and
- smaller space user = 1 to 2 points.

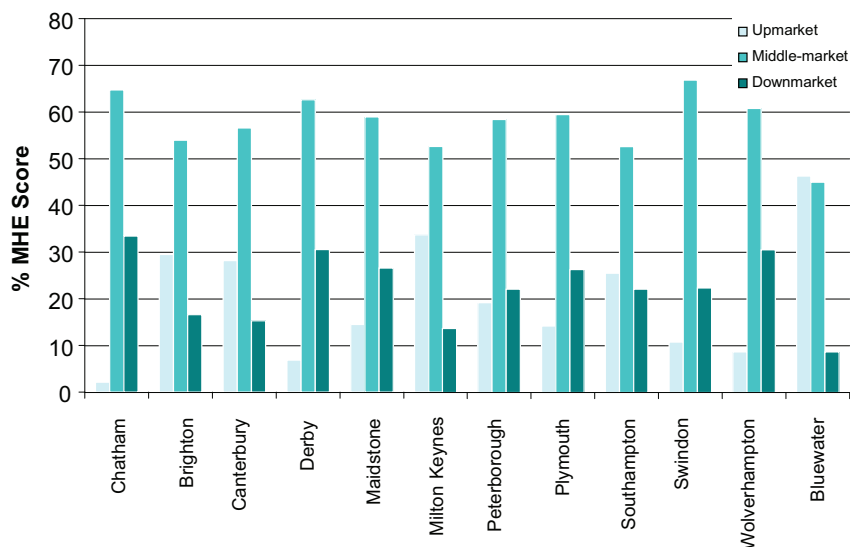
By way of example, a 100 point increase in Chatham's weighted score could be achieved via a new department store, five major space users (MSU) and about 40 unit shops, which would require a development of at least 20,000 sq m GLA.

In addition to the overall MHE weighted score and rank, Management Horizon's quantifies what proportion of the weighted score relates to market sectors i.e.:

- upmarket (luxury/ upper and upper middle markets);
- middle-market; and
- down-market (value and lower middle markets).

Chatham is compared with the benchmark centres and Bluewater in the graph below. This graph demonstrates that all centres have a mix of retailing across all sectors. Most centres have as relatively low proportion of upmarket facilities and a much higher proportion of middle market facilities. Chatham has the lowest proportion of upmarket facilities (2%), and conversely the highest proportion of downmarket facilities (33%).

Benchmark Centres – MHE's Shopping Index Market Sector Comparative Analysis 2008

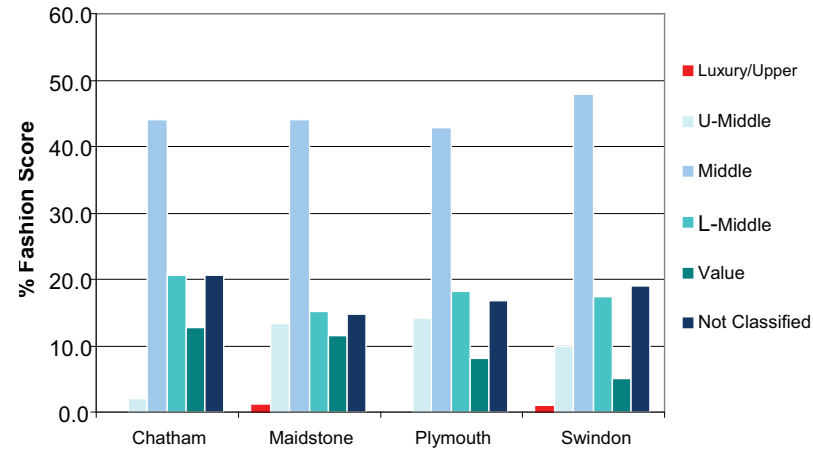


2.0 CHATHAM'S ROLE AS A REGIONAL CENTRE

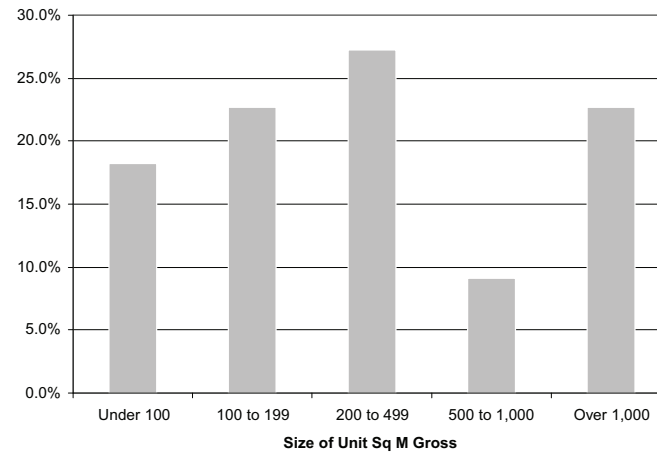
If Chatham is to achieve a step change its retail offer then the range and choice of both upmarket and middle-market shopping facilities will need to be increased significantly. However realistically it is unlikely Chatham can increase the proportion of upmarket facilities to the levels comparable with some of the higher order centres, such as Brighton (29%), Milton Keynes (33%), Canterbury (28%) and Southampton (25%). Nevertheless an increase from 2% to between 10% and 15% could be a target, similar to levels in Swindon (11%), Plymouth (14%) and Maidstone (11%).

MHE categories fashion shopping into market sectors from value through to luxury shopping. The proportion of Chatham's score within each fashion category is shown in the graph below, and is compared with Swindon, Plymouth and Maidstone.

Chatham has no luxury/upper market fashion shopping facilities, but this sector is also relatively insignificant in the other three benchmark centres, about 1% in both Swindon and Maidstone. However in comparison with the other centres, Chatham under-performs in term of upper-middle market fashion shopping. Chatham should seek to increase this sector from only 2% to at least 10%. Chatham has a reasonable proportion of middle market fashion retailing (44%), but has higher proportions of lower-middle (21%), value (13%) and unclassified (21%) fashion retailers than the other centres.



Fashion retailers in Chatham and comparators



Space requirements of potential new retailers

Potential New Retailers

Nationally the demand for retail premises has reduced due to the effects of the recession, and the short term prospects for attracting new occupiers in most town centres is poor. In the longer term the demand for retail accommodation is expected to improve when the economy recovers.

Some retail operators release their current space requirements and this information is published by Estate Gazette Interactive (EGi). This database provides details of the number and type of national multiple retailers seeking representation in different centres across the UK. At present there are only 8 space requirements listed for Chatham, as follows:

Best Buy	- 2,787 to 5,574 sq m gross
Costcutter	- 111 to 325 sq m gross
HomeSense	- 1,394 to 4,645 sq m gross
Poundworld	- 279 to 929 sq m gross
River Island	- 650 to 1,394 sq m gross
Store Twenty One	- 372 to 557 sq m gross
Virgin Media	- 60 to 111 sq m gross
Waitrose	- 929 to 3,252 sq m gross.

Other retailers with current space requirements in the South East region are shown overleaf. An analysis of the size of units required by these operators is shown in the graph below (based on the mid-point of the size of unit required).

These current space requirements suggest a broad mix of unit sizes will be required to attract new retailers to Chatham. It should be noted that the requirements listed above are a snapshot, and it is necessary to take a longer term view of the potential operators who could be attracted to Chatham.

Operator	Retail Activity	Location	Required Unit Size (sq m)
As Nature Intended	Pharmacy Health & Beauty	In town	279 - 465
Bay	Clothing	In Town/Shopping Centre	111 - 186
Bhs	Department Store & Variety	In town/Shopping Centre	1394 - 6039
Borders	Books Video & Music	In town/Out of town/Shopping Centre	1858 - 2323
Cargo Home Shop	Household Goods	In town	279 - 465
Carluccio's	Restaurant Bars & Cafes	In town	Not specified
Clas Ohison	Department store & Variety Store, Hardware & DIY	Shopping Centre	1394 - 1858
Coast	Clothing	In town	130
Crocs	Clothing	In town/Shopping Centre	46 - 93
Debenhams	Department Store	Edge of town/In town/Shopping Centre	5574 - 13935
Gant	Clothing	In town	214 - 232
HMV	Books Video & Music	In town/Shopping Centre	186 - 1858
Holland and Barrett	Pharmacy Health & Beauty	In town/Shopping Centre	74 - 139
HomeForm Group	Household Goods	In town	163 - 232
House of Fraser	Department Store	In town	12077
Instore	Department Store & Variety Store	Edge of town/In town/Out of town	557 - 929
Jane Norman	Clothing	In town/Shopping Centre	139 - 325
Jessops	Services - Retailing	In town/Shopping Centre	93 - 139
Jones Bootmaker	Clothing	In town/Shopping Centre	102 - 149
Julian Graves	Food	In town/Shopping Centre	46 - 111
Lakeland	Department Store & Variety Store, Household Goods	In town	465 - 557
Lush	Pharmacy Health & Beauty	In town/Shopping Centre	46 - 139
Mango	Clothing	In town/Shopping Centre	300 - 372
Marks & Spencer	Department Store & Variety Store	Edge of town/In town/Out of town/Shopping Centre	3716 - 18580
Moda In Pelle	Clothing	In town/Shopping Centre	28 - 130
Monsoon	Accessories & Jewellery, Clothing	In town/Shopping Centre	93 - 372
Moss Bros	Clothing	Factory Outlet/In town	167
New Look	Clothing	In town/Out of centre/Shopping Centre	929 - 3716
Next	Clothing, Household Goods	Edge of town/In town/Out of town/Shopping Centre	929 - 1394
OKA	Household Goods	Edge of town/In town	232 - 372
Ollie & Nic	Accessories & Jewellery	In town	60 - 65
Orange	Electrical & Computer Goods	Edge of town/Factory Outlet/In town/Out of town/Shopping Centre	84 - 139
Paddy Power	Services - Retailing	In town	Not specified
Papa John's	Restaurant Bars & Cafes	Edge of town/In town	Not specified
Phase Eight	Clothing	In town	65 - 186
Quiz	Clothing	In town/Shopping Centre	139 - 232
Reiss	Clothing	In town	167 - 279
Republic	Clothing	In town/Shopping Centre	279 - 1115
Robert Dyas	Hardware & DIY, Household Goods	In town	186 - 372
Store Twenty One	Clothing	Edge of town/In town	279 - 557
Suits You	Clothing	In town/Shopping Centre	204 - 232
T-Mobile	Electrical & Computer Goods	In town/Shopping Centre	74 - 93
Thorntons	Food, Gift & Speciality	In town/Shopping Centre	37 - 56
Tiffinbites	Restaurant Bars & Cafes	In town/Shopping Centre	Not specified
TK Maxx	Clothing	Edge of town/In town/Out of town/Shopping Centre	1394 - 4645
Top Shop	Accessories & Jewellery, Clothing	In town/Shopping Centre	150 - 3716
USC	Clothing	In town/Shopping Centre	465 - 929
White Stuff	Clothing	In town	139 - 186

2.0 CHATHAM'S ROLE AS A REGIONAL CENTRE

Based on an analysis of retail representation in the most comparable benchmark centres the target operators could realistically be attracted to Chatham if the right scale and quality of development was implemented are listed below.

Anchor Stores		Major Space Users	
Bhs	French Connection	Mothercare	
House of Fraser	Gap	Next	
Marks & Spencer	H&M	River Island	
TJ Hughes	HMV	Topshop	
Waitrose	Matalan	Wallis	
	Miss Selfridges	Zara	
Other Unit Shops			
3 Store	Games Workshop	Past Times	
All Saints	Goldsmiths	Pulp	
Barratts	Herbs & Acupuncture	Pumpkin Patch	
Beaverbrooks	Hotel Chocolat	Republic	
Blue Arrow	Inspire	Robert Dyas	
Build-A-Bear Workshop	Jane Norman	Ryman	
Birthdays	Jessops	Schuh	
Blue Banana	Jones Bootmaker	Soap & Co	
Build a Bear	Julian Graves	Sole Trader	
Card factory	La Senza	Sony Centre	
Cargo HomeShop	Lacoste	Storm	
Clarks	Levi's	Suits You	
Coast	Lush	Sunglass Hut	
Cult	Madhouse	Tie Rack	
Diamonds and Pearls	Millets	Virgin Media	
Evolution	Millie's Cookies	Warehouse	
F. Hinds Faith	Monsoon		
Fat Face	Moss Bros		
Fraser Hart	Oasis		

Conclusion and Recommendations

The aspirational targets for Chatham town centre are as follows:

- Chatham town centre must be to compete more effectively with Maidstone, Gravesend and Canterbury.
- Chatham town centre should aspire to a place within the top 50 of shopping centres across the county.
- Chatham town centre should have a much higher proportion of comparison shops, at least 50% rather than the current proportion of 35%.
- In order to attract higher quality retailers to Chatham a range of modern units will need to be provided, i.e. small unit shops (100 to 200 sq m gross), medium sized units (200 to 500 sq m gross) and larger MSU's and anchor stores.
- New development must provide the necessary critical mass in order to attract customers, operators and increase property values to assist the viability of development. The vicious circle of lack of customer, operator demand for space and low property values needs to be broken.
- If Chatham is to achieve a step change its retail offer then the range and choice of both upmarket and middle-market shopping facilities will need to be increased significantly. An increase from 2% to at least 10% should be the target.
- New development will need to be marketed to mainstream national multiples not currently represented in Chatham, particularly in the middle market sectors.

CHATHAM'S EVENING ECONOMY

Chatham in a regional context

Chatham sits at the centre of the large metropolitan area covering the Medway towns, with a potential catchment area of 250,000 people for its evening economy. However, there are a number of competing centres within the region which are popular for evening uses and it will be important for Chatham to provide a strong offer which can set it apart from these centres if it is to compete successfully.

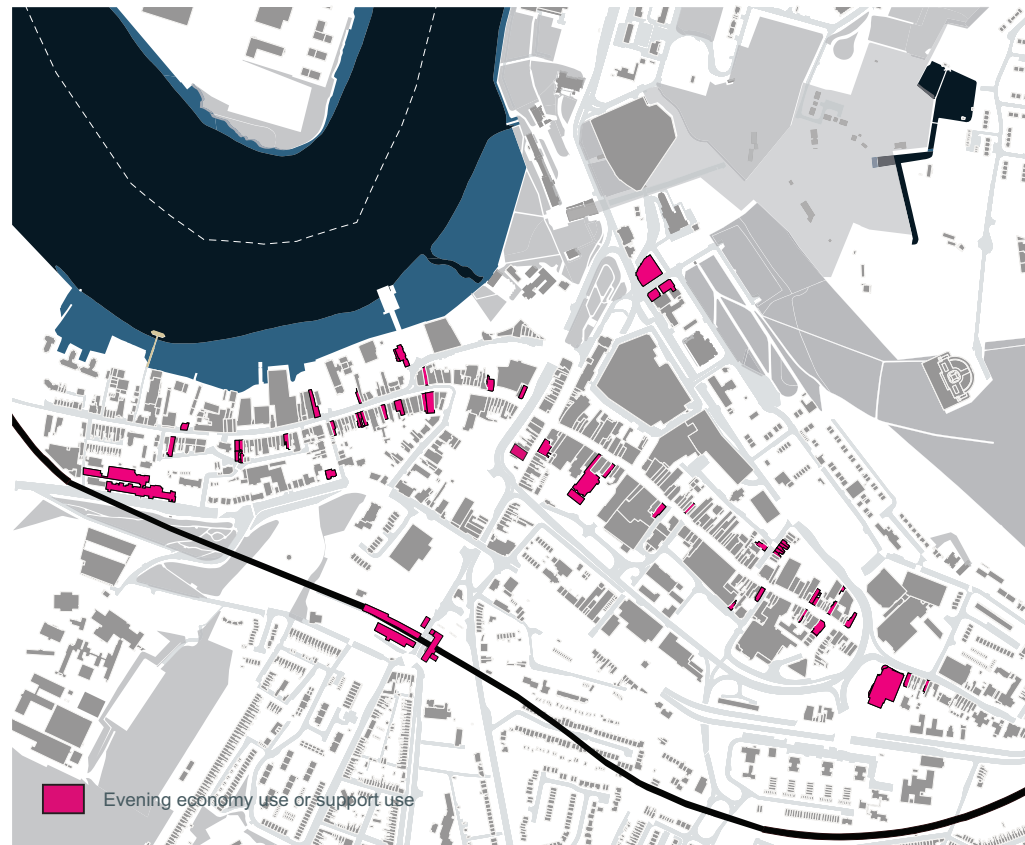
Maidstone, to the south, has a restaurant offer, a strong pub offer, a semi-central area dedicated to leisure uses and a well developed nightclub scene. These have helped to create an evening economy circuit within the town, and although this can sometimes cause anti-social behaviour problems, it does attract a large number of people and bring activity to the centre during the evening.

Rochester, immediately to the west of Chatham, has a strong restaurant offer with diverse cuisines represented in small, atmospheric premises. It also has a number of pubs and bars which host live music. Chatham has potential to provide a complementary offer to Rochester, to strengthen the appeal of both locations, and this option will be explored.

Finally, Gillingham to the east, also provides a nightclub offer, though this is not considered to attract an audience from a regional catchment and is instead considered to have more of a local appeal.

Chatham's strengths and weaknesses

Chatham currently has a small cluster of restaurants and take-away premises at the eastern end of the High Street, a grouping of pubs along Station Road and a few, dispersed theatres, the most high profile of these being the Central Theatre on the High Street.



The evening economy within the town centre is fairly disparate, without a clear circuit linking these, and with a quality of public realm which does not provide an appealing environment in which to walk between the offers in the town.

However, Chatham does have an attractive historic environment in some sections of the town centre which could certainly support a stronger evening economy. It also has cultural gems, in its local bars which have hosted high profile and cult acts such as the early Libertines and Billy

Childish. This coupled with the live music acts which have their roots in Rochester, such as Morcheeba and James Taylor Quartet, could provide the basis of a strong cultural offer in the town.

In addressing Chatham's wider identity issues, it is important to highlight these and other creative assets and attributes the town has, including the well regarded University of the Creative Arts, where Tracey Emin, Zara Rhodes, Billy Childish and Karen Millen studied, amongst others.

2.0 CHATHAM'S ROLE AS A REGIONAL CENTRE

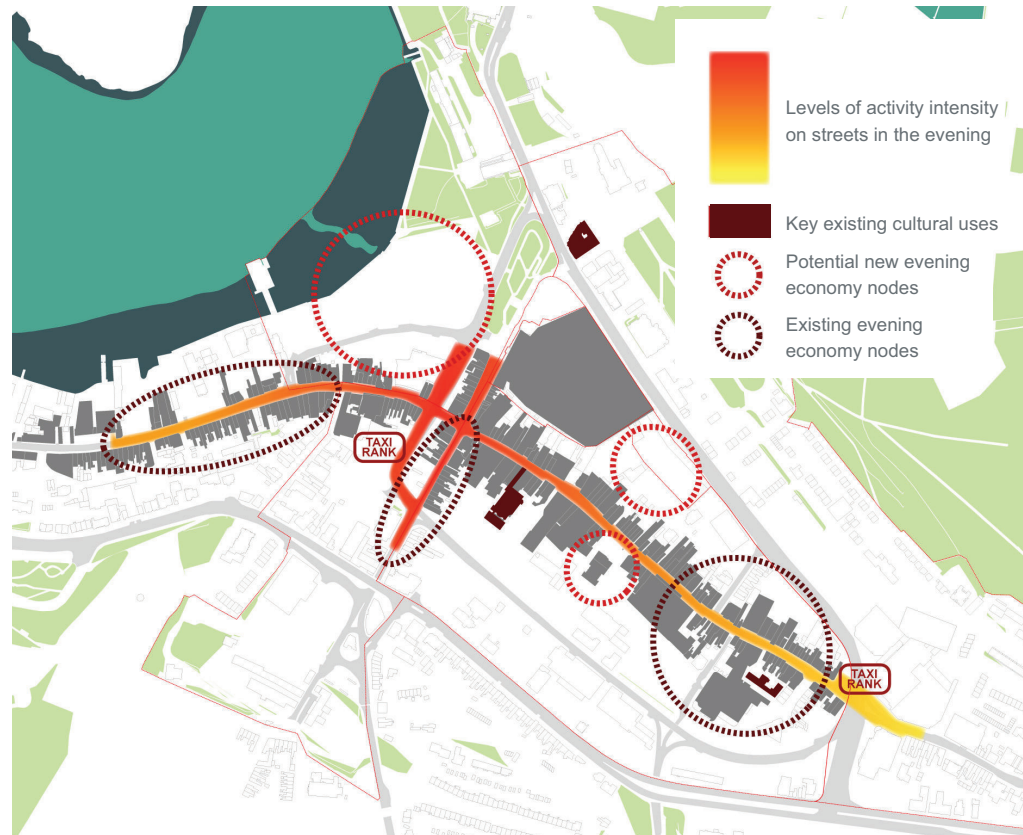
Potential for improving Chatham's evening economy

The plan to the right indicates Chatham's existing evening economy 'nodes', with the restaurants shown along the High Street towards Rochester, the pubs along Station Road and the cluster of small restaurants and take-aways at the eastern end of the High Street. The key cultural buildings, the theatres and art centre, are also highlighted.

The large node at the waterfront represents the Council's ambitions to establish an area of cultural and leisure uses at this attractive spot within the town centre, which is a highly suitable location and presents the potential to effectively complement the offer in Rochester.

Considering the location of these fixed areas of evening economy activity, we have assessed the streets on which people would be most likely to be circulating during the evening, if they were to be making their way between restaurant, theatre, and bar and created a heat spectrum to indicate which streets and routes are likely to be the most well used within Chatham. The nodes and heat spectrum highlight the importance of the Station Road/Military Road area and the key apex with the High Street. It also highlights the isolated nature of the evening economy activity at the eastern end of the High Street.

In order to help address the disparate nature of the evening economy at present, and to help create an effective circuit for these activities, key locations have been identified for additional evening economy uses. These are based at or close to the United Reform Church on Clover Street (with the congregation soon to move to St Johns) and by the pumping station, just to the north of the High Street. These locations are close to attractive, historic building assets within the town centre and at proposed open spaces within the masterplan options, to help ensure an attractive environment for the evening economy and encourage people to spend their leisure time in the town centre. They also both sit comfortably at a key point of the proposed retail circuit within the masterplan options, which could work equally effectively as an evening economy circuit, helping to bring the current activity areas together and create a more integrated evening economy offer in Chatham.

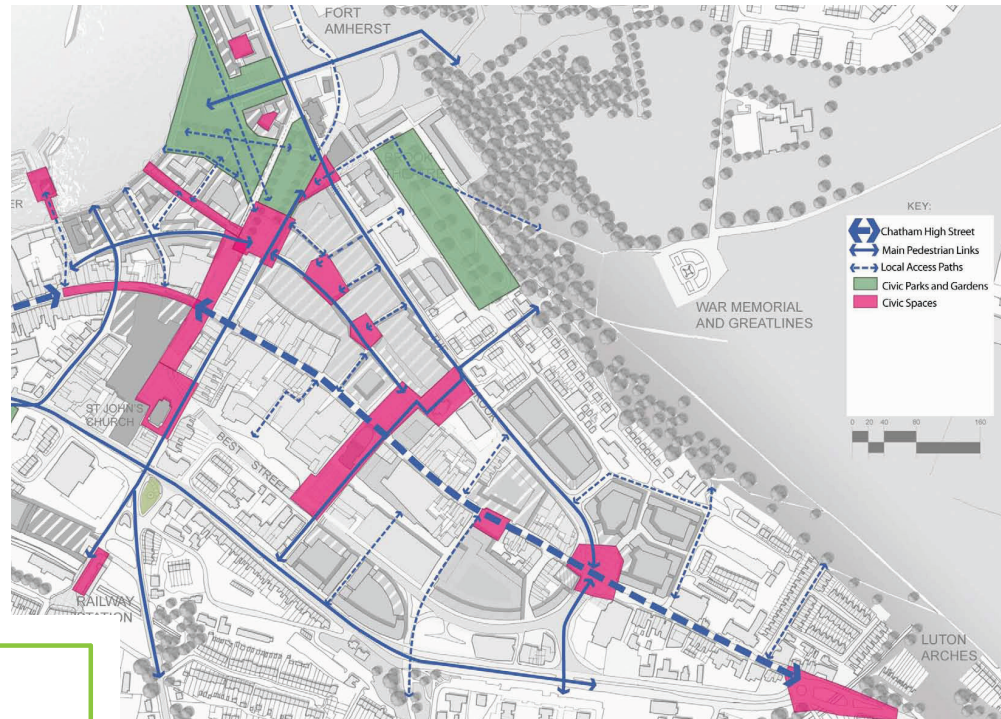


Improving Chatham's evening economy offer

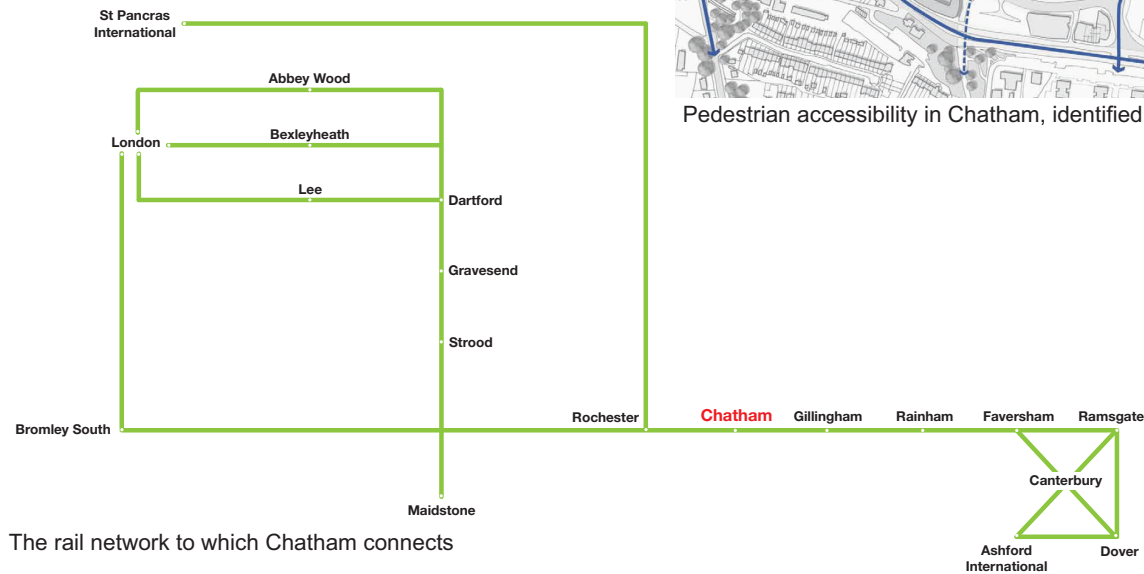
3.0 CHATHAM'S ACCESSIBILITY

Chatham is highly accessible by train, and has the potential for growth in travel by rail by shoppers and leisure visitors. The study area is the retail heart of Chatham, and could be for the whole of the Medway Towns. Therefore access to and from the railway station from Chatham and the High Street area is very important. Unfortunately existing pedestrian access is poor, with only one route along Railway Street available, due to the significant barrier created by Best Street.

Other Key pedestrian routes are shown on the plan from Chatham Centre & Waterfront Development Framework (EDAW 2004). These routes should be improved to connect the High Street area to the rest of Chatham.



Pedestrian accessibility in Chatham, identified in 2008 Development Framework (EDAW)

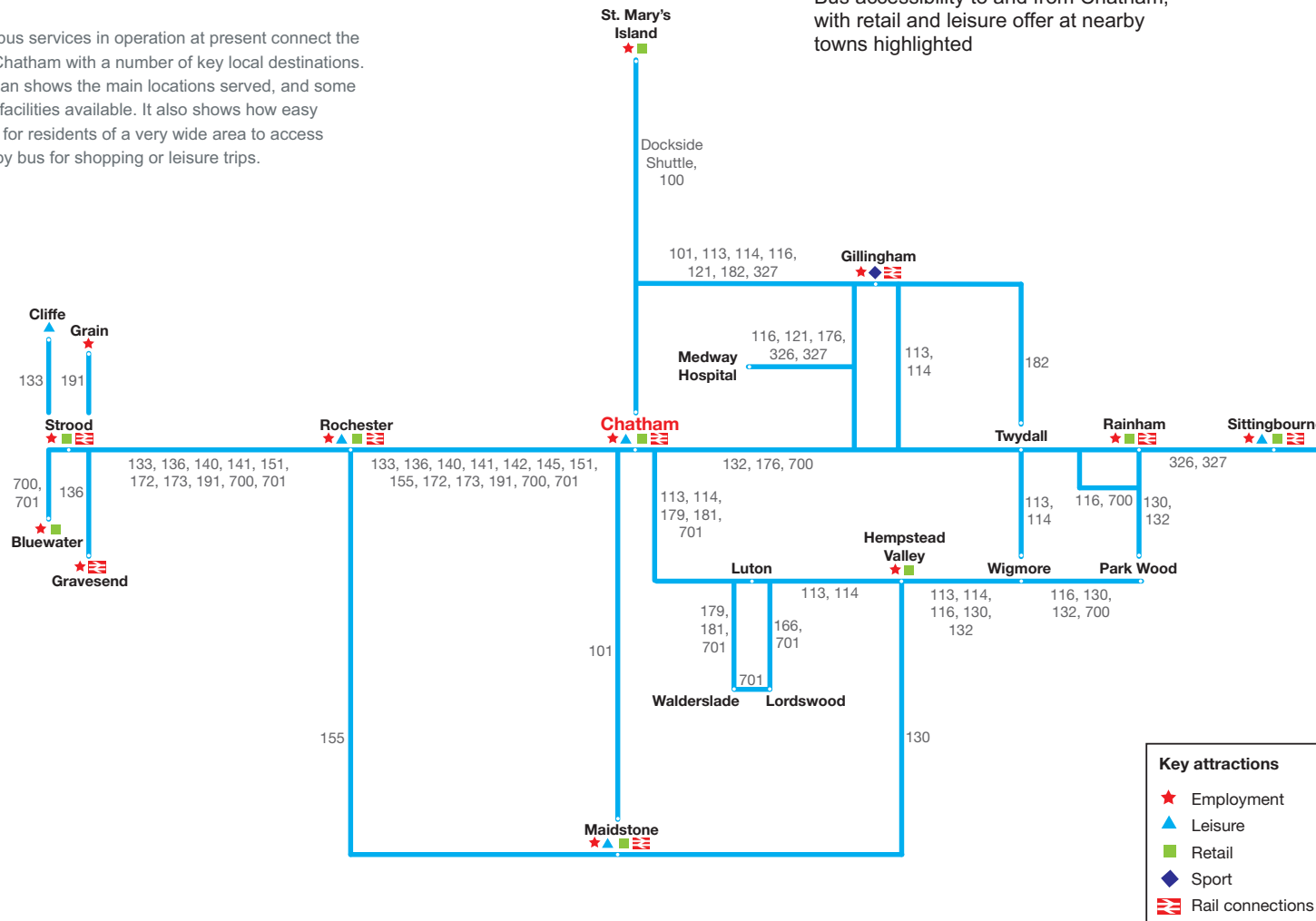


The rail network to which Chatham connects

Bus access is also very important to the regeneration of Chatham. This much underused transport mode should see a significant increase in popularity in the coming years. This is due to the construction of the Dynamic Bus Facility to replace the existing bus station in the Pentagon, and highway improvements.

However, bus services in operation at present connect the centre of Chatham with a number of key local destinations. The bus plan shows the main locations served, and some of the key facilities available. It also shows how easy it could be for residents of a very wide area to access Chatham by bus for shopping or leisure trips.

Bus accessibility to and from Chatham, with retail and leisure offer at nearby towns highlighted



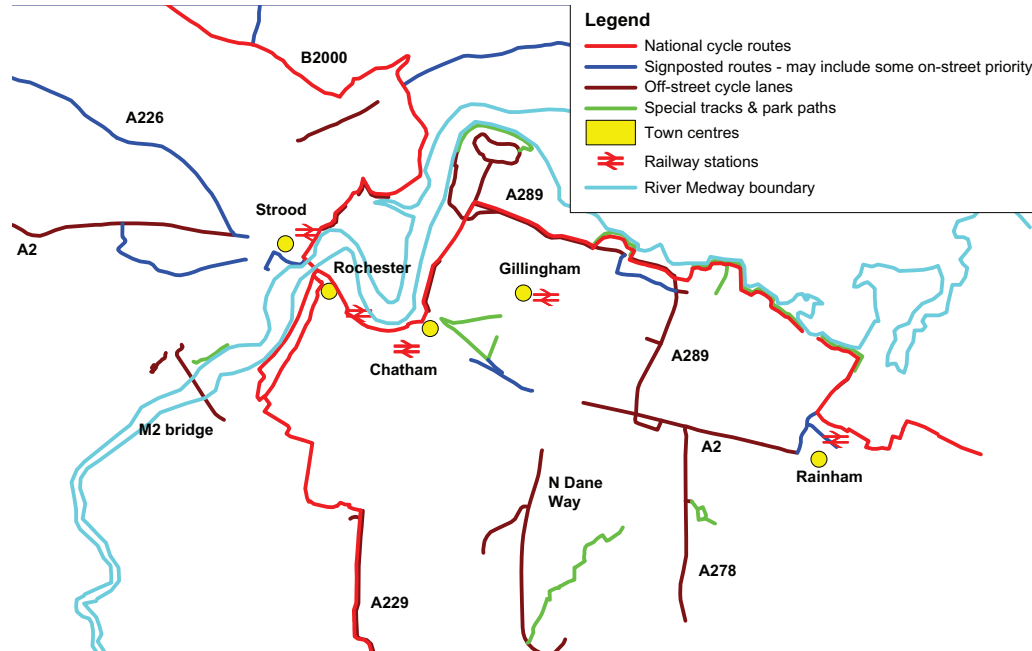
3.0 CHATHAM'S ACCESSIBILITY

Any additional measures to help reduce bus delays and journey times will be highly beneficial. Access by Bus to the High Street area, providing convenient bus stops with quality waiting facilities will be essential to regeneration. The low car ownership in residential areas local to the centre of Chatham means such facilities, along with the improvements explained already, are highly likely to increase bus use.

Another travel mode that few people currently use is cycling. However there are a number of cycle routes in the local area, including 2 national routes. Connections to these routes are fragmented, and there is a lack of safe and convenient cycle parking in the High Street area. The existing cycle routes are shown, and the gaps in the routes are clearly apparent on the plan.

A retail centre with a strong focus on cycling, with high quality convenient cycle parking and good connections to the existing cycle routes, will be important to creating a sustainable Masterplan.

It is essential that Chatham becomes a sustainable centre for the future, and the measures discussed will help in this aim. However, access to convenient car parking will necessary to enable regeneration and ensure that new retail and leisure visitors consider Chatham an attractive destination. Existing car parking is shown on the plan, along with parking charges. As shown, parking is cheap and plentiful at present, but dissipated and not necessarily convenient. Proposals in the Medway LTP and the Chatham Centre & Waterfront Development Framework include for consolidated car parks near the train station and the Waterfront. A significant parking provision will also be necessary in the High Street area, and the volume desirable and achievable should be a fundamental part of this Masterplan.



Cycle routes in the Medway area, highlighting that many routes do not connect

4.0 CREATING AN ATTRACTIVE TOWN CENTRE

The project team has reviewed the 2008 Chatham Centre and Waterfront Masterplan to identify the key messages regarding creating an attractive town centre for Chatham, and has focused upon the immediate High Street and Best Street area for new urban design analysis. This has helped to avoid the duplication of work undertaken for the earlier study and to provide targeted analysis and proposals for the core study area for this project.

In undertaking the urban design analysis, the project team has used the framework of the By Design document, produced by the then DETR and CABE. This document, published to promote higher standards in urban design, sets out key themes in the consideration of good urban design for towns and cities. These are:

1 Character – a place with its own identity

2 Continuity and enclosure – a place where the public and private spaces are clearly distinguished

3 Legibility – a place that has a clear image and is easy to understand

4 Ease of movement – a place that is easy to get to and move through

5 Adaptability – a place that can change easily

6 Diversity – a place with variety and choice

7 Security – a place where the users feel and are as safe as possible

We have followed these themes in considering the characteristics of the natural and built environment in Chatham.

CHARACTER

Chatham has an extremely unusual topography, being situated on a sharp bend in the River Medway, and between two hills which rise up either side of the town, the Great Lines green space to the north and New Road area residential neighbourhoods to the south. These characteristics form a wedge shape, within which the town sits, providing a wide, flat waterfront at the north west and a linear high street, with the town tapering towards the south east.

This natural environment provides Chatham with a unique identity but also presents challenges in ensuring strong design and strategic planning for the town. Much of the waterfront area is within a significant flood risk zone, which significantly impacts on the options for ground floor uses in this area. This in turn presents challenges in accommodating the cultural and leisure uses that are needed in the town and in creating active ground floor uses which can bring activity and life to the waterfront area.

In the High Street/Best Street area, the topographical challenges are more closely related to the significant level changes between the High Street, Best Street and New Road, and the impact this might have on the accommodation of new uses, parking capacity and the creation of active ground floor uses. It will be important for the masterplan to look for the opportunities provided by the level changes and work with this as far as possible.

The steep level changes will also influence suitable building heights for the area and again, it will be important to work with the topography here, rather than specifically placing taller or small scale buildings on higher ground.

The town's existing skyline is dominated by Mountbatten House, which sits between the town centre and the waterfront. Aside from this building and Anchorage House to the west, the building heights in the town centre are predominantly low. Within the masterplan area, the Pentagon car park (6 storeys), the office building on Rome Terrace (9 storeys) and the telephone exchange building on Best Street (7 storeys).




Looking northward to the High Street, along Meeting House Lane, with the multi-storey car park and the hills in the distance.



Landmark buildings in Chatham, in terms of height or scale

4.0 CREATING AN ATTRACTIVE TOWN CENTRE

Sections taken along Chatham High Street indicating the significant level changes between the High Street, New Road and The Lines



Topography

The sections to the left highlight the unique topography of Chatham town centre and the level changes in the High Street/Best Street area. It also highlights the impact of Mountbatten House of the skyline of the town.

Heritage and conservation

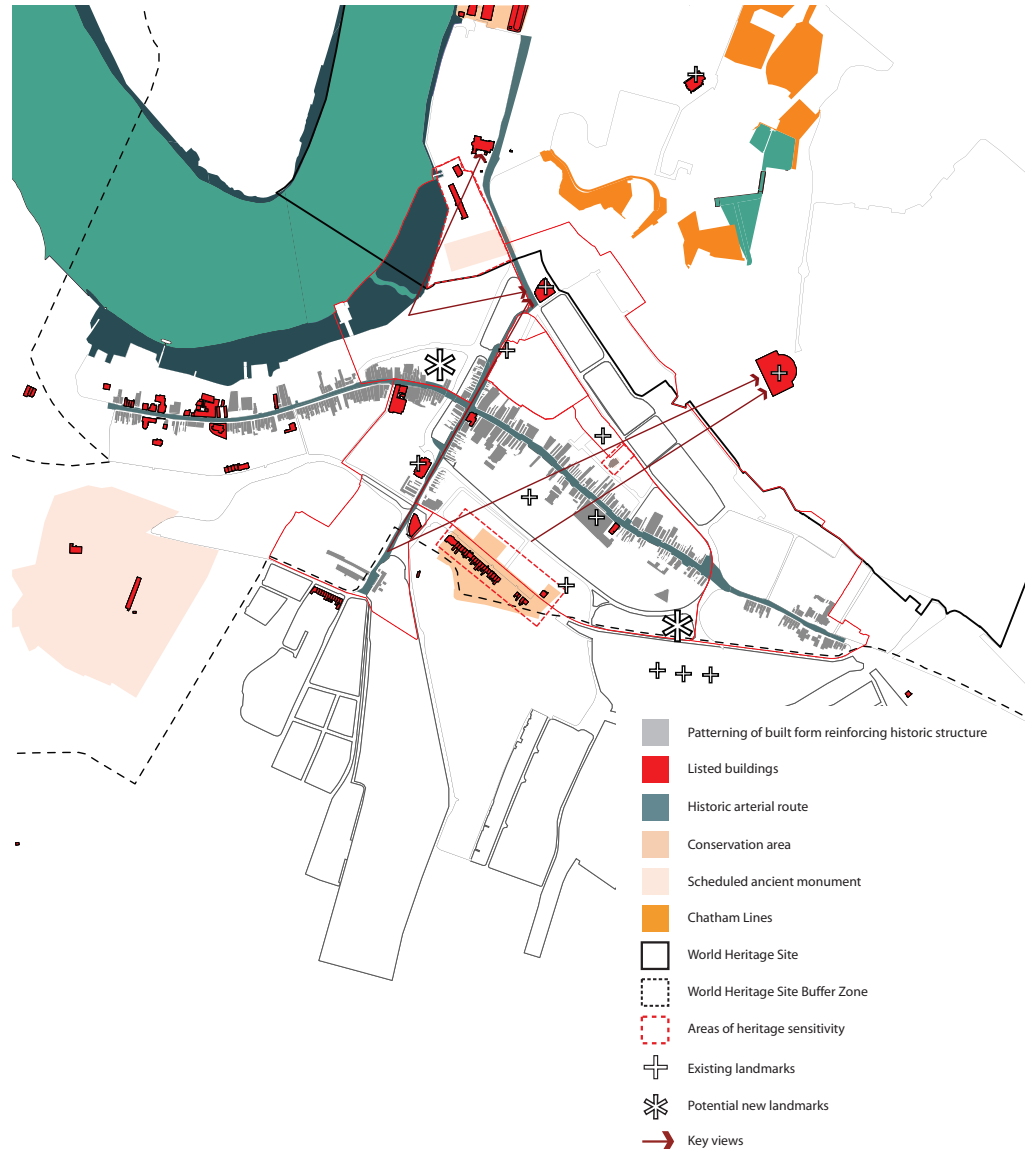
The plan to the right sets out the key heritage and character attributes of Chatham, including listed buildings, the ancient scheduled monument, conservation area and the World Heritage Site buffer zone. Also included are existing landmarks and potential new landmarks within the town centre. These have been identified as the key block between the High Street and the waterfront and just to the south of Best Street, marking the eastern entrance to the town. Areas which are not designated as conservation areas or have listed buildings but are considered to have historic assets are also identified.

Valuable view corridors have been identified from both the New Road/Best Street area and the rail station area to the War Memorial on the hill to the north of the town centre.



Sections of the town centre

Heritage and character attributes



4.0 CREATING AN ATTRACTIVE TOWN CENTRE

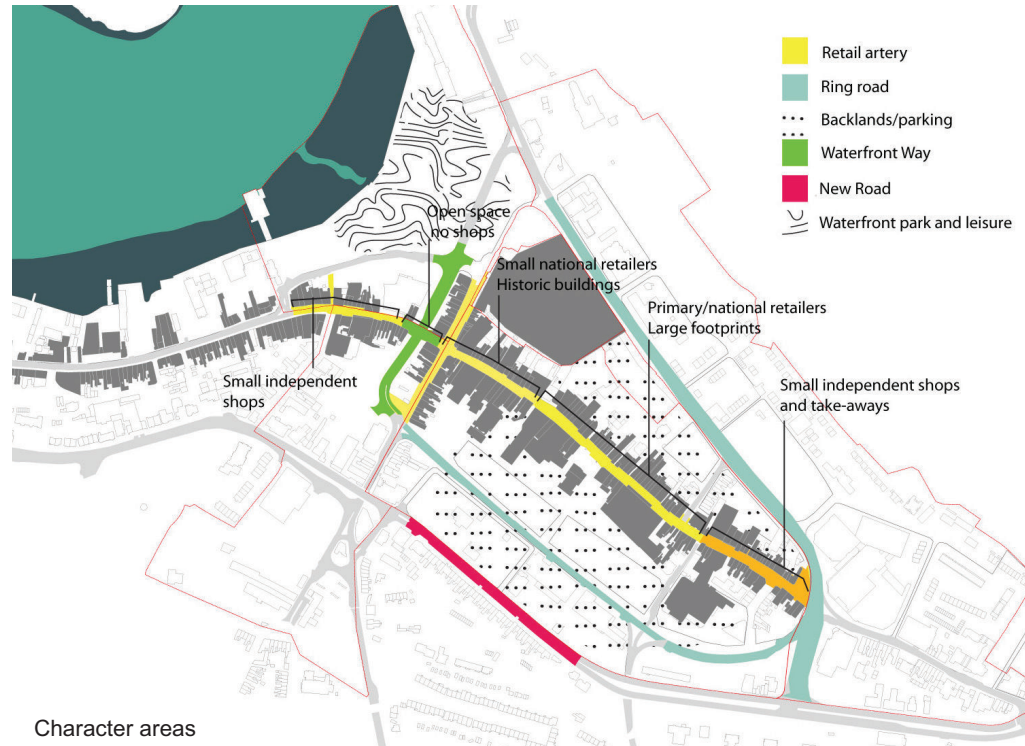
Character areas

The linear nature of Chatham town centre and the resulting length of the High Street mean that character areas can be identified along this central artery. Different uses and retail types have developed over time in response to building footprint sizes, location on the movement network and frontage and access.

- Small, independent retailers and take-aways can be found at the eastern end of the High Street;
- Large retailers are found in the central section, with large, primary retailers on the southern side of the street, including Primark and Debenhams;
- Smaller retail units are found to the west of this, including banks, buildings societies and jewellery stores. Military Road and the lower part of Station Road share a similar character to this section of the High Street and can be included within this.
- There is a break in the retail and frontage to the High Street at what was the Sir John Hawkins flyover and is now Waterfront Way. This presents a strong opportunity for developing a quality public realm with a sense of openness in the town centre,
- The small, historic buildings are then re-established to the west of Waterfront Way, with independent stores and offices. This marks the point at which Chatham and Rochester join.

In addition to the sections of the High Street, Chatham has other character areas, which include:

- The loop which encircles the town centre currently has a uniform character. Best Street to the south and The Brook to the north both form a route from which the town centre is not visible and drivers are drawn around and beyond the town. It will be beneficial to explore means of dismantling this character area, so that the sections of the road circling the town become part of the areas immediately surrounding them, rather than operating as a monotonous and detached experience which is divorced from the town centre.



Character areas

- Either side of this route, though particularly on the inner side of the road, is a large area with service or multi-storey car parking and the 'backlands' servicing area to the High Street. This character area also presents an opportunity to transform the physical environment within Chatham town centre and ensure that the centre is visible to visitors as they arrive.
- The section of New Road, which runs to the south of Best Street, provides some of the strongest historic environment within Chatham, which should be preserved and enhanced. The existing BT exchange

and Post Office building do not fit well with the character of this area and it will be important to provide suitable uses and frontage on the north side of the road, in the longer term, to strengthen this historic area.

New Road



Best Street



The Brook



The High Street



Station Road



Backlands between the High Street and Best Street

4.0 CREATING AN ATTRACTIVE TOWN CENTRE

CONTINUITY AND ENCLOSURE

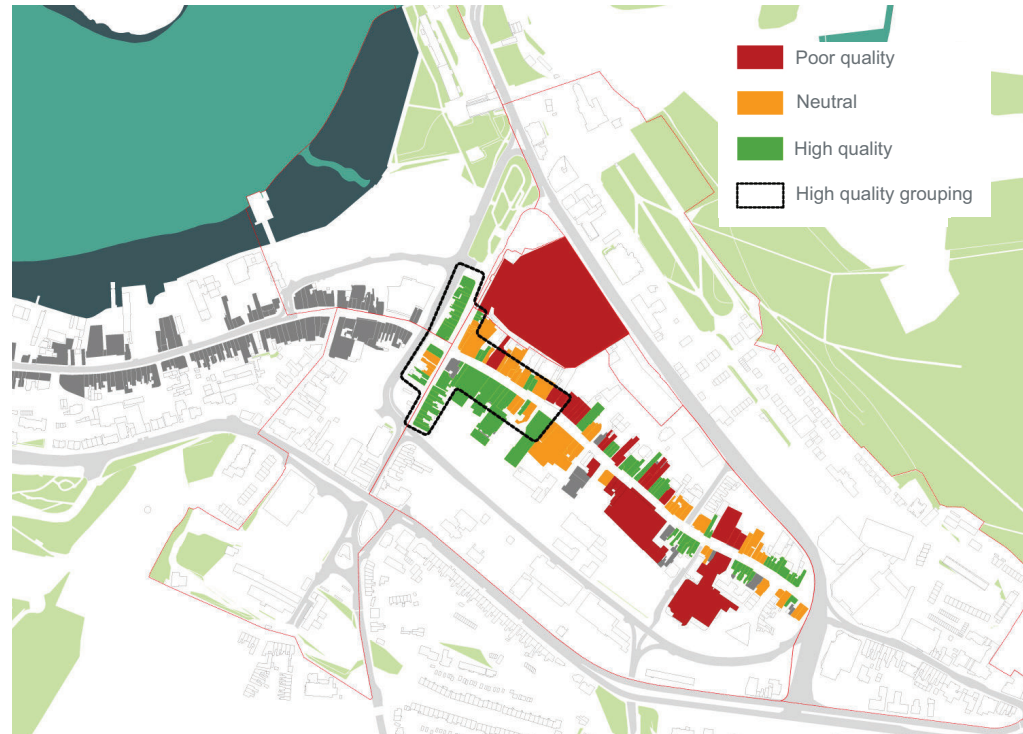
Townscape quality

The project team has undertaken a high level review of the quality of the townscape along the central High Street. This helps in assessing the quality of the environment in the heart of the town and strengthening the role and the vitality of the main retail street and also in identifying opportunities to provide new links from the High Street, to create a more integrated retail centre with a clear and attractive pedestrian circuit.

A traffic light system has been used in the analysis, with red indicating building which have a negative impact on the High Street, yellow indicating buildings with a neutral impact and green indicating high quality buildings with a positive impact on the High Street. As can be seen from the plan to the right, the western end of the High street, incorporating the northern section of Station Road and Military Road, has a concentration of quality, historic buildings which contribute positively to the character of the town centre.

Further east, on the north side of the High Street, the townscape is not of such quality and a number of points have been identified where buildings could be replaced to strengthen frontage to the High Street, create links from the High Street and 'complete the block' with The Brook, helping to address the issue of backlands here.

On the southern side of the High Street the Debenhams building has been identified as having a negative impact on the street, in townscape terms, and it is worth considering whether this could be either reprovided, with a new anchor building for the department store, or at least with improvements to this in terms of the front facade and in providing 'wrap-around' development on the side and rear to improve the impact of the building.



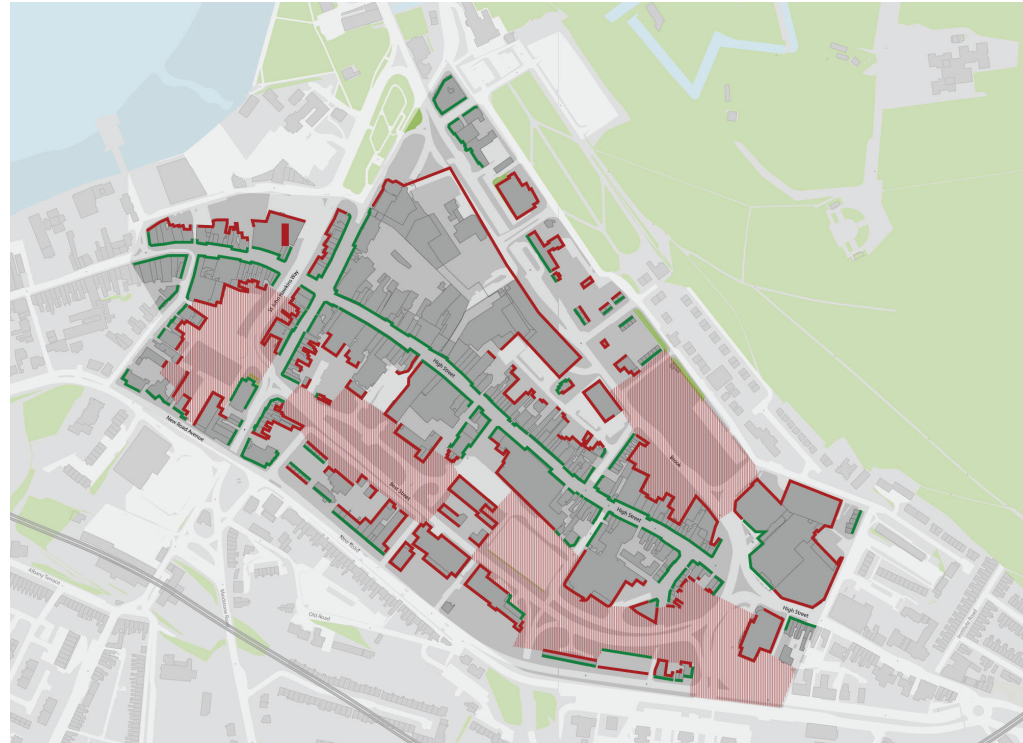
Townscape quality of buildings on Chatham High Street.

Active frontage




In assessing the active frontage within the town centre, it is quickly apparent from the plan that whilst the High Street itself benefits from continual frontage of some sort or another (shown in green), the areas beyond this suffer from a fairly uniform lack of frontage (shown in red).

This high level of 'backs' beyond the High Street creates large areas which are poorly defined, being surrounded by backs on some or all sides, and these have been shaded.

The plan indicates that the area to the south of the High Street is particularly poorly defined, and therefore by providing new shops and buildings here, it will not only help to accommodate new retail capacity identified in the NLP Retail Study, but will also help to 'mend' the town centre, establishing a clearer network of enclosed routes and spaces which help to create an attractive physical environment and an urban character.



Active frontage and backs in Chatham town centre

-  Poor frontage or backs to buildings
-  Positive frontage to buildings
-  Backland areas which have no active frontage

4.0 CREATING AN ATTRACTIVE TOWN CENTRE

QUALITY OF PUBLIC REALM

Green space and public spaces

As indicated in the plan to the right, Chatham benefits from a large amount of open space to the north of the town, with the Great Lines and Fort Amherst, but has very little green space in the town itself.

Similarly, Chatham also currently lacks hard landscaped public spaces with seating where people might eat their lunch during summer months or read a newspaper.

Providing green pocket parks and/or small hard landscaped spaces close to the High Street would greatly improve the physical environment within the town centre, and strengthen its appeal to local residents and visitors alike.



Green space surrounding Chatham town centre, but not within it

EASE OF MOVEMENT

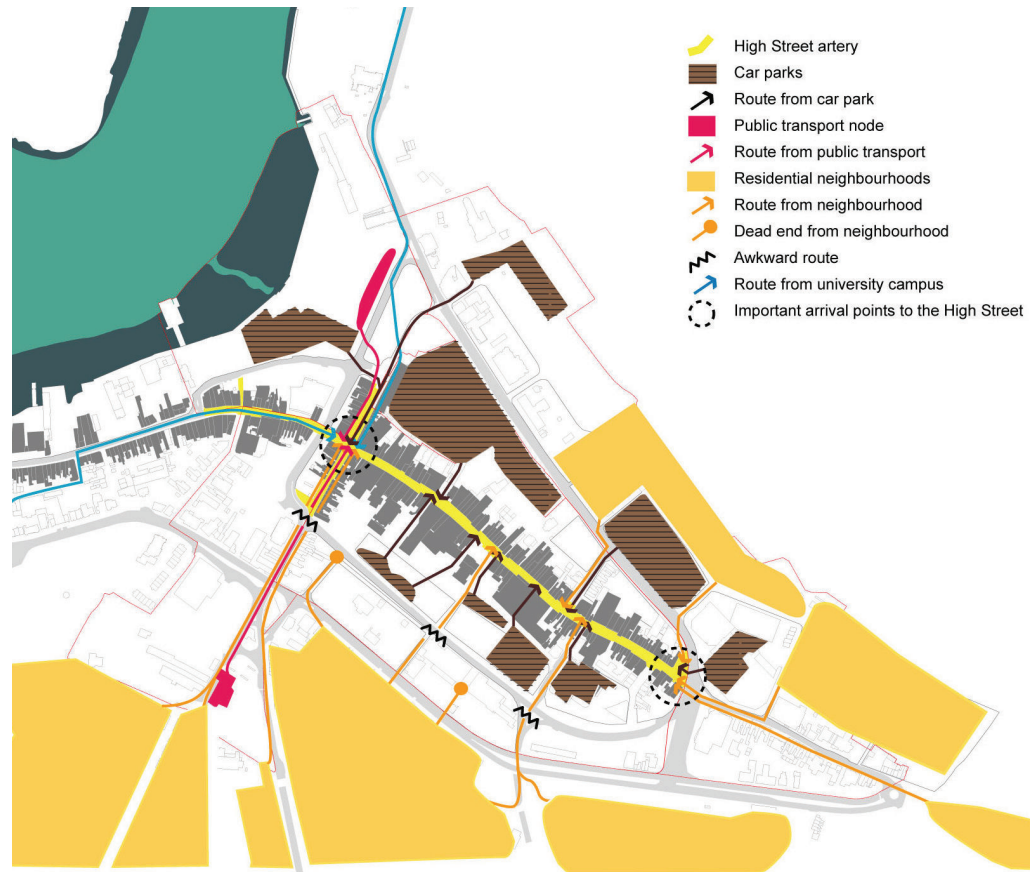
Pedestrian links to the High Street

In understanding the movement patterns within the town centre, the project team has reviewed the routes into the retail heart for visitors, whether they be arriving by car from the wider Medway region, by public transport to the rail or bus station or on foot from surrounding neighbourhoods or the university campuses nearby. We have used the location of the planned dynamic bus station in this analysis.

The plan indicates that the current location of car parks in the town centre allow visitors to reach the High Street at one of a number of pedestrian passageways leading from the main street, if they take the shortest route. This scattering of arrival points helps to support the economic health of the shops along the High Street by ensuring that all sections have reasonably levels of footfall. The current predominance of surface level car parks in the centre should be addressed in order to improve the physical environment and provide more retail in the centre, but it will also be important for consolidated parking to be located where it can ensure that all areas of the High Street benefit from the footfall. This might mean ensuring there is parking towards the eastern end of the High Street, given the large number of parking spaces at the Pentagon Centre.

The plan also indicates the fractured routes into the centre from the south, with a number of dead ends for pedestrians and a number of awkward routes. There is currently no clear and accessible route from the south.

Looking at the convergence of routes and arrival points in the centre indicates that importance of the eastern end of the High Street as an arrival point to the town centre, and of the junction of the High Street, Station Road and Military Road, as the apex of the town, both historically and today. These two points have consequently been identified as key areas for public realm improvements.



Pedestrian routes to the High Street from arrival points in the town

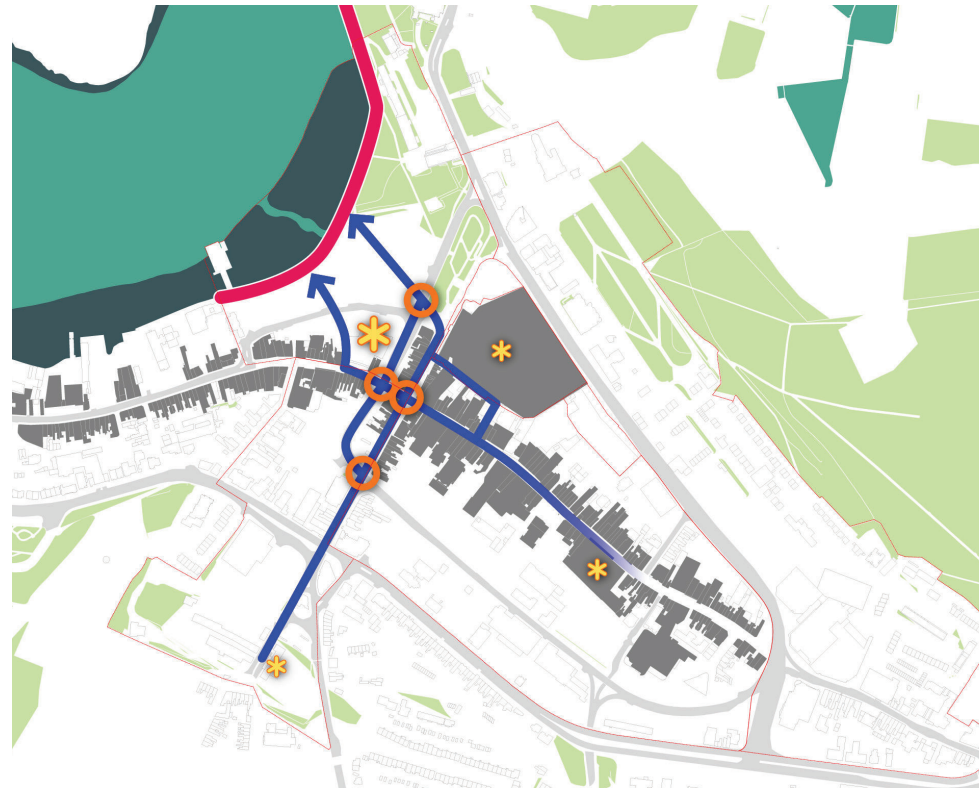
4.0 CREATING AN ATTRACTIVE TOWN CENTRE

Links between the town centre and the waterfront





To fully understand the movement patterns within the town centre, and the important relationship between the town centre and the waterfront, it is important to analyse the links between these two key areas. The waterfront is the location for ambitious plans to create a leisure and cultural hub within the town, taking advantage of the waterside setting, the parklands and the attractive historic buildings in the area.

Key activity nodes in the town centre have been identified which might act as origination points for trips to the waterfront. These are the rail station, Debenhams and the Pentagon Centre. The routes that pedestrians are likely to take between these and the waterfront have been reviewed and critical points which would be passed on more than one route to the waterfront have been highlighted. This shows the importance of the space at the junction of the High Street, Station Road and Military Road; the point at the south west corner of the Paddock which marks the arrival to the waterfront; the junction of the High Street and the new Waterfront Way; and the area immediately around St John's Church.

In terms of legibility, the block on the north west corner of the High Street/Waterfront Way junction becomes highly important as a landmark and guide in reaching the waterfront, both from the east and from the south. It is therefore proposed that this corner should be the location of a landmark building with active frontage, drawing people towards before leading them onto the waterfront.



Key routes to the waterfront

-  Pedestrian routes to waterfront
-  Key junctions along routes
-  Landmarks - origination points and orientation aids
-  The waterfront

LEGIBILITY

Landmarks and viewing corridors

In the plan to the right, the listed buildings, key visual landmarks and resulting viewing corridors have been identified in order to give an overview of legibility within the town.

The plan indicates that whilst there are a number of listed buildings within the town, only one or two of these fall within the High Street/Best Street study area, at the junction with Military Road and just to the east of Debenhams. It will be important to ensure that these buildings have an appropriate and attractive setting when considering the details of the masterplan.

The visual landmarks in the town have been identified as the tall or large buildings which help people to orientate themselves within the town centre. These are not, therefore, necessarily attractive landmarks. The Pentagon Centre and its adjacent car park are included in this groups, along with the BT exchange building, the office block on Rome Terrace and Debenhams.

Beyond the study area boundary, the most important landmark is the War Memorial, and it is important to consider views to this. These have been highlighted on the plan, along with views from this to Fort Amherst, from key locations within the town such as the rail station and the pier.



Listed buildings and key views in Chatham town centre

- Listed buildings
- Landmark buildings
- Viewing corridors

4.0 CREATING AN ATTRACTIVE TOWN CENTRE

Potential routes and spaces

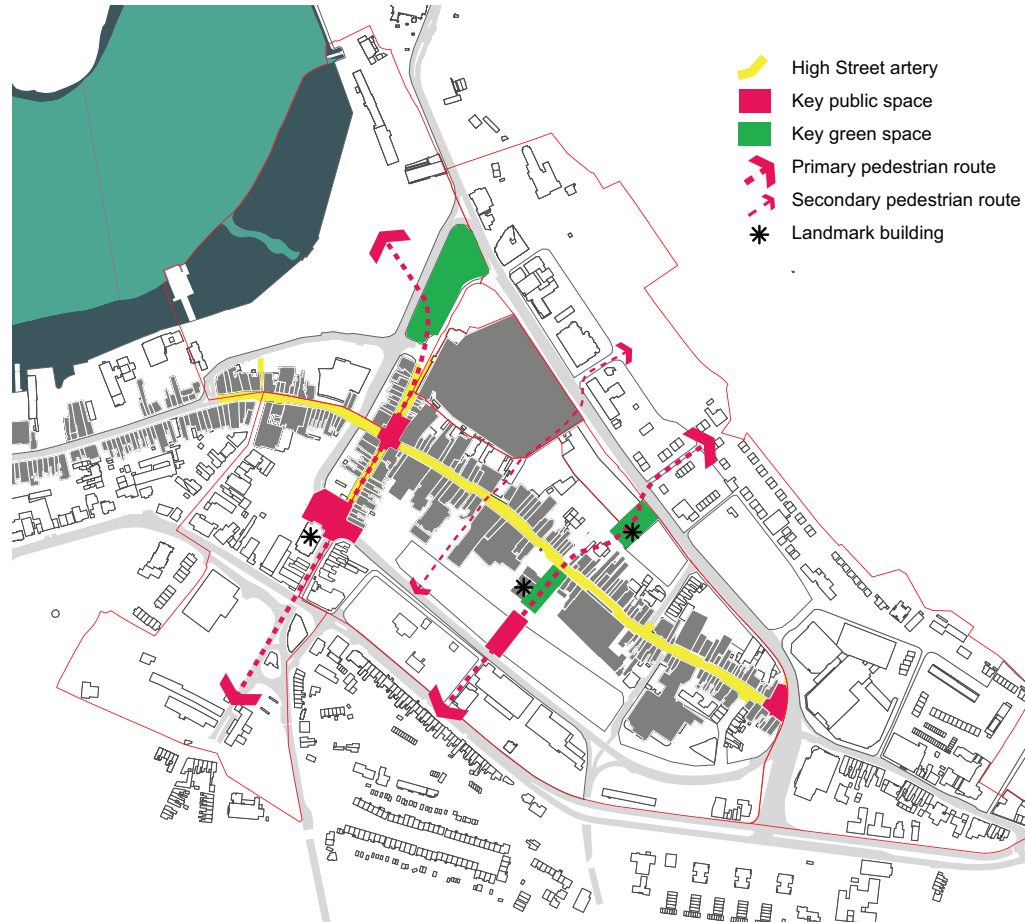
Clear opportunities exist to provide public spaces which are supported by and strengthen pedestrian links in the centre.

The plan to the right sets out a strategic proposition for providing green and public space in the town centre, drawing on the analysis from the previous three plans. North-south links are strengthened at key points along the High Street where these can support new retail and leisure uses and can take advantage of townscape assets within the existing built environment.

The route between the rail station and the waterfront is strengthened, with a new public space surrounding St John's Church and a removal of the level change which currently acts as a barrier for pedestrians. The space at the 'apex' of the town is also improved.

A clear pedestrian route can also be established linking New Road and The Brook, through the High Street and a new retail area. This route would have a string of small public/green spaces which capitalise on the proximity of historic structures such as the United Reform Church and the Pumping Station, and could plug into a wider pedestrian network.

The small public space at the eastern end of the High Street is also identified for improvements, so that it can become a space where people are happy to sit, and can complement the small restaurants and independent shops in this area.



Pedestrian routes and public spaces concept plan

ADAPTABILITY

Building footprint sizes

Building footprint sizes along Chatham High Street are varied, which is considered an asset in terms of adaptability and flexibility in the long term for the town centre. The majority of the large building footprints are on the southern side of the High Street, with the two primark buildings (one formerly Woolworths) and Debenhams, amongst others. The multi-storey car park has also been included. Individual units within the Pentagon Centre are not shown, but it is known from the NLP study that a mix of unit sizes are also available in the centre.

Medium sized units are scattered fairly evenly along the High Street, although there are slightly more on the north side. Smaller units are also scattered along the north side of the High Street, but concentrations of smaller units also exist at the eastern end of the High Street and along Station Road and Military Road.

The NLP study noted that whilst it is important for anchor units to be accommodated, including potentially a food store, demand has also been identified for small to medium units in the town.



4.0 CREATING AN ATTRACTIVE TOWN CENTRE

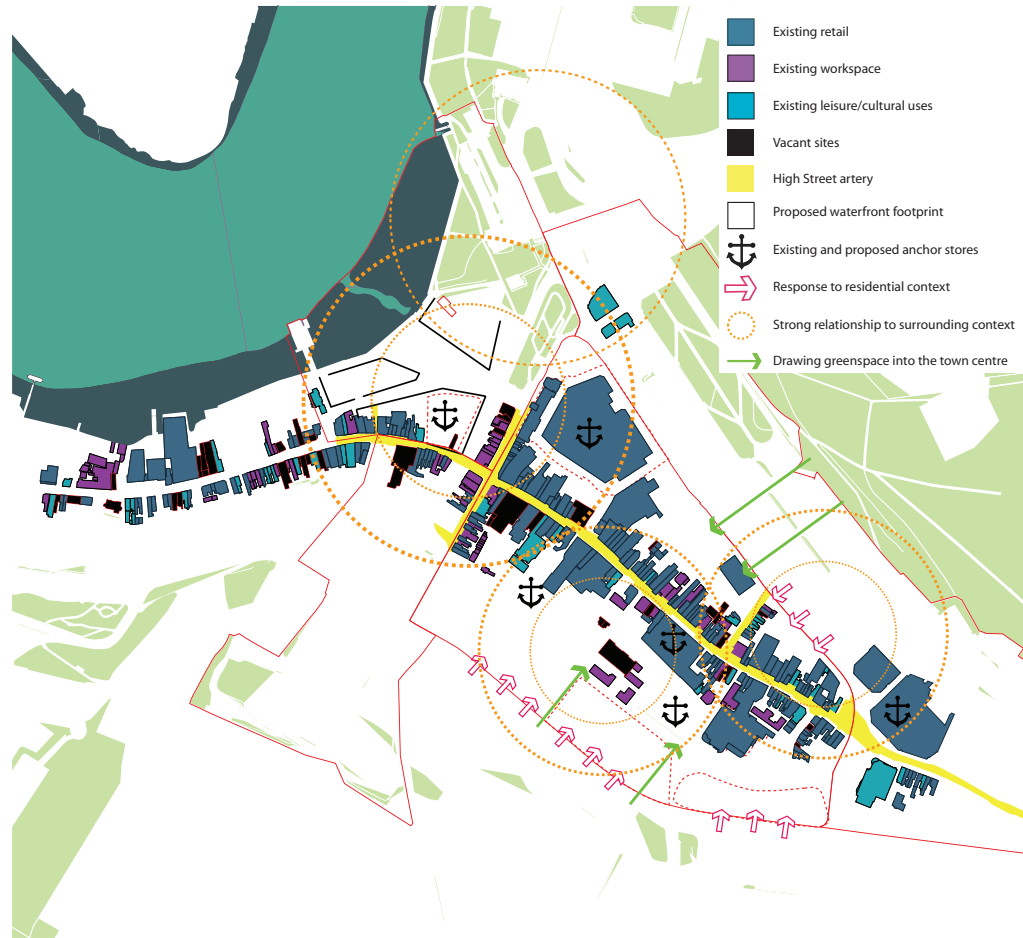
DIVERSITY

Land-uses and spatial framework

The plan to the right sets out the land uses within the town centre, highlighting existing retail uses, work spaces, leisure/cultural uses and vacant sites. The existing and proposed anchor sites are also indicated, along with key areas of change which should be integrated effectively with their surrounds and opportunities for improving connections from the surrounding neighbourhoods and drawing green space into the centre.

Although the High Street is rightly dominated by retail uses, work space and leisure space are also scattered through the centre, which helps to support Chatham as a more sustainable centre. Work spaces can be found particularly along Military Road and Station road, and there is also a small cluster around the Debenhams store. Leisure uses are scattered more evenly, with a small concentration at the eastern end of the High Street and an even spread along the Rochester section of the High Street.

New anchors are proposed to the south of the High Street, and potentially at the key block between the High Street and the waterfront.



Spatial framework analysis plan

Retail types

Taking account of the current retail patterns in town and the recommendations made in the 2008 masterplan for the town centre and waterfront, suitable areas for retail in the town centre in the future have been identified.

The retail core for the centre, containing primary and national retailers selling comparison goods, should be centred around the High Street and the area immediately to the north and south of this, incorporating the Pentagon Centre and stretching to the critical block identified at the junction of the High Street and Waterfront Way.

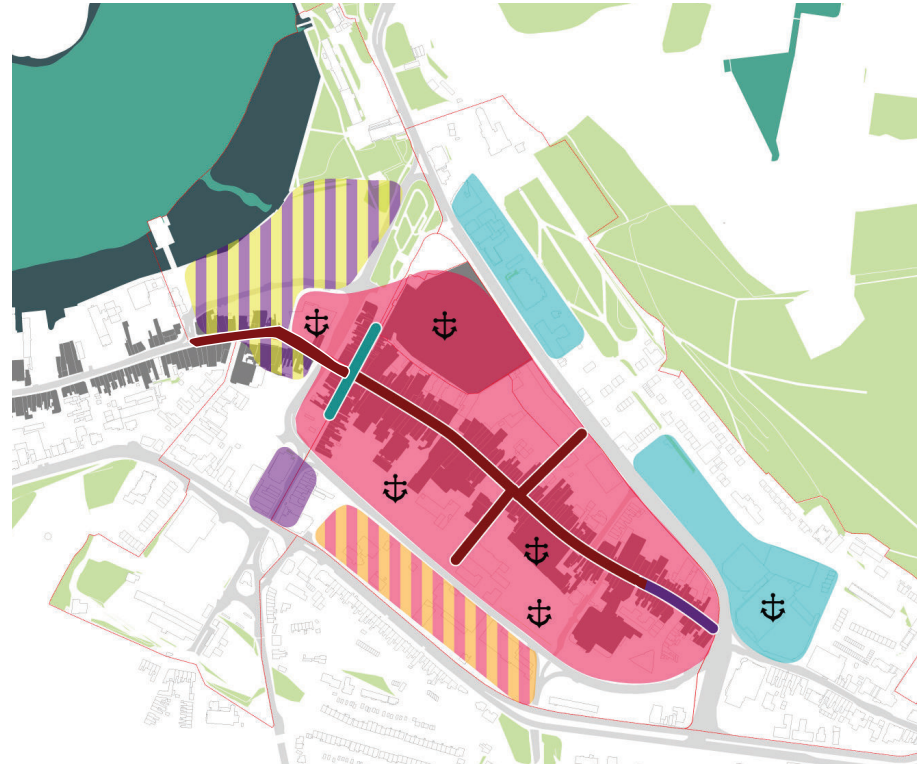
The area between Best Street and New Road has been identified for some retail and residential uses, providing a sensitive transition between the town centre and the local centre feel of New Road.

Edge of town retail with large footprints is identified for The Brook area, taking advantage of its accessibility on the major road network.

Independent and specialist retail is identified for the eastern end of the High Street, the Station Road area and the waterfront area. Leisure supporting retail uses are also proposed for the waterfront area. This includes gift shops and specialist shops.

Following the removal of the flyover and therefore the market site beneath this, Military Road has been identified as a suitable space for markets such as a farmers market, French market or Christmas market.

The existing and proposed anchors for the town centre are again shown in this plan.



Proposed retail character areas in Chatham centre

-  Primary retail spine
-  Primary and national comparison retailers
-  Cultural and specialist retail
-  Cultural/evening economy retail
-  National and specialist retail
-  Large footprint retail
-  Retail anchors
-  Street market
-  Evening economy focus










5.0 REFINED OBJECTIVES AND APPROACH

OVERARCHING FRAMEWORK

An overarching framework has been developed to inform the options for the High Street/Best Street masterplan. This sets out the key aspirations for the town centre and provides a broad guide which the options then address in greater detail.

- The High Street is retained as the central artery of the town centre, but permeability is improved, with the creation of a retail circuit effectively connecting the Pentagon Centre with new development to the north and south of the High Street. This helps to address the backland areas beyond the High Street.
- A series of public spaces are created, in order to address the current lack of such spaces in the centre and to support the movement network.
- Active frontage is to be provided along new routes, and onto new public spaces, in order to provide a sense of continuity and enclosure within the town centre.
- Wrapped development is proposed for the areas between the High Street and The Brook and between the High Street and Best Street, helping to address the areas of poorly defined space in the centre.
- Replacement car parking is located predominantly to the south of the High Street, ensuring access points along the High Street from car parks, which can help to support the economic vitality of the full length of the High Street.
- Pedestrian links from surrounding neighbourhoods are strengthened, particularly from the south, and north-south links within the town centre are strengthened.
- View corridors to the War Memorial are preserved and enhanced.
- Retail anchors are enhanced at the Pentagon Centre and Debenhams, and a new anchor is provided to the south east of Debenhams.

- Marker buildings are established to the south of Best Street, at the eastern end of the High Street, and at the junction of the High Street and Waterfront Way, to aid legibility in the town and ensure strong connections between the centre and the waterfront.
- Service access is provided at two key locations on the north side of Best Street to provide access to new retail development in this area.
- New development is established between Best Street and New Road, providing more appropriate uses and a better quality environment for the important conservation area at New Road.
- The eastern end of the High Street is revitalised, with infill development providing new shops and improvements to the public realm
- Key public transport hubs are created/strengthened at the rail station, the new dynamic bus station, and through grouped bus stops and a taxi rank at the eastern end of the High Street.
- An energy centre and waster recycling centre is created at the western service point to the south of the high Street.
- A mixed-use approach, with work space and residential units provided above retail in the centre town.
- Accommodation of community uses, including the Healthy Living Centre planned for the town centre and potential community uses at the United Reform Church, once the congregation relocate.
- Provision of a hotel in the town centre.
- A modular approach to the masterplan where possible, so that elements of the masterplan options can be considered rather than each option operating as a stand-alone plan.

-  High Street as major artery
-  Public space
-  Listed building
-  Conservation area
-  Proposed development area
-  Proposed service area
-  Proposed service route
-  Key view corridor/cone
-  Marker building
-  Retail anchor
-  Key frontage
-  Integration of residential context
-  World Heritage Site visitors centre
-  Public transport hub
-  Energy centre
-  Waste recycling



Framework plan

5.0 REFINED OBJECTIVES AND APPROACH

CHATHAM IN THE EVENING

The plan to the right sets out the overarching plan for the evening economy in Chatham.

The High Street is highlighted as the arterial route for the town centre, with this role continuing in the evening.

The key cultural buildings which will bring life to the town centre in the evening are identified as the new cultural centre at the waterfront, the two theatres, the pubs along Station Road and the two churches, which have scope for community activities. The arts centre is also highlighted.

A new concentration of night time uses are identified around a new square by the water tower, taking advantage of the restaurants and take-aways which already exist in this area.

Taxi points are identified at the eastern end of the High Street, by a new public square, by the station, at the waterfront and by the Pentagon Centre.

- Proposed development
- Night time uses
- Proposed residential overlook
- Key public realm improvements
- Proposed taxi rank
- Proposed lit routes



Secure by design plan for Chatham



6.0 DRAFT MASTERPLAN

The detailed options appraisal for the High Street/Best Street masterplan clearly identified the masterplan option as being most effective at meeting the objectives identified for the masterplan. This option has therefore been taken forward and further developed as the preferred option for the masterplan.

GROUND FLOOR

The key features of the ground floor level of the masterplan are set out to the right.

RETAIL PROVISION

- A new retail heart for the town centre between Best Street and Richard Street with a major food retailer incorporated into new frontage on Richard Street, with upper level parking accessed from Best Street split over two storeys to support this.
- New retail development along the north west section of Best Street, accessed from Richard Street, with upper level parking accessed from Best Street.
- The expansion of Primark to the rear of the block with frontage to Richard Street as well as the High Street.
- Surgery to the High Street at sensitive, punctuated points to allow for the creation of a new retail quarter connecting the pentagon extension to a rejuvenated High Street.
- New retail development on the site of the current indoor market, with potential for provision of small units for high quality small retailers to create an attractive boutique retail environment.
- Coordination with the proposed Pentagon Extension, providing two levels of retail plus upper floor car parking.

CULTURAL/LEISURE/COMMUNITY PROVISION

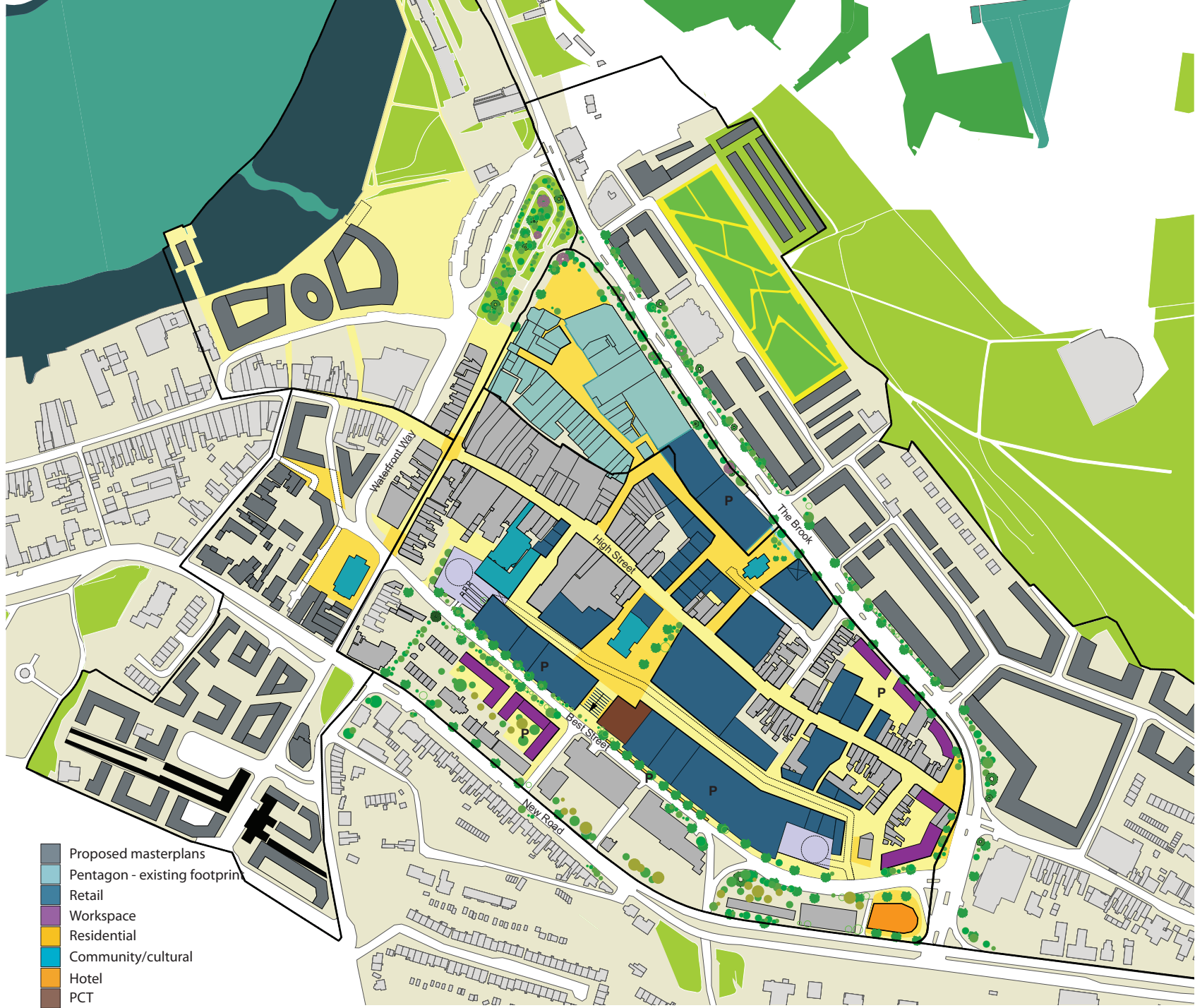
- Expansion of the Central Theatre, with the addition of cafe facilities, enterprise and associated offer.
- Accommodation of the proposed Primary Care Trust building, located in a central location with access from Richard Street and Best Street.
- Creation of a new community/civic cluster around Meeting House, with retail frontage onto the High Street.
- Proposed hotel development as a landmark feature at the eastern end of New Road - creating a key gateway into the town centre and benefiting from proximity to the High Street/Best Street and upgraded pedestrian crossings.
- Support for the evening economy with greater activity around the pump house square and timed access to the eastern end of the High Street.

WORK SPACE PROVISION

- A work space cluster at the eastern end of the High Street, fronting onto the new junction.
- New work space development between Best Street and New Road, creating an active and attractive frontage to Best St, whilst simultaneously allowing for rationalisation of movement between these two streets.
- New work space provided onto the Brook, which also provides frontage onto this important route
- Potential for work space to be included in the landmark feature building at the eastern end of New Road.

PHYSICAL ENVIRONMENT IMPROVEMENTS

- Remodelling of the Iceland building and neighbouring sites to create a new north-south route from the Brook to the High Street, allowing completion of the Brook frontage and ground level parking in the courtyard.
- Remodelling of Debenhams to wrap the block and create active frontage Richard Street.
- Creation of a new square around the pump house to the north of the High Street, with restaurants and cafés fronting this.
- Creation of a new square around the Clover Street church.
- Creation of a strong north-south pedestrian route linking the Brook and Best Street, through these two new squares.
- Creation of a clearly defined public space at the High Street/Railway Street junction
- A legible and attractive route for pedestrians at the Railway Street/Best Street junction.
- Potential creation of a new square around a refurbished St John's Church.
- Paving, lighting, planting and street furniture improvements throughout and to Best Street, the High Street and Richard Street in particular.



- Proposed masterplans
- Pentagon - existing footprint
- Retail
- Workspace
- Residential
- Community/cultural
- Hotel
- PCT
- Public realm improvements
- Public spaces
- Shared surface
- P Parking

The ground floor masterplan

6.0 DRAFT MASTERPLAN

UPPER FLOORS

The preferred option has been developed with inbuilt flexibility, to maximise the potential for the masterplan to respond to the property market and other changing conditions. However, a number of upper floor uses have been suggested in order to help support a mixed-use, sustainable town centre.

The upper floor area are considered suitable spaces for new homes and work spaces, to help ensure that the town centre retains activity throughout the day and evening. The upper floors are also suitable locations for replacement and new parking facilities (covered in further detail on the following pages).

Lastly, the upper floors of the masterplan provide valuable opportunities for creating roof gardens and green roofs - both improving the physical environment within the town centre and contributing to a sustainable future for the town.

HOUSING PROVISION

- Residential accommodation provided above retail development on Richard Street, with intelligent use of level changes to provide street access onto Best Street.
- Residential development over new retail at the north west end of Best Street.
- Residential units above new work space between Best Street and New Road, fronting onto Best Street.
- Residential units above retail space fronting onto the Brook and coordinating with the separate masterplan for this area.

WORK SPACE PROVISION

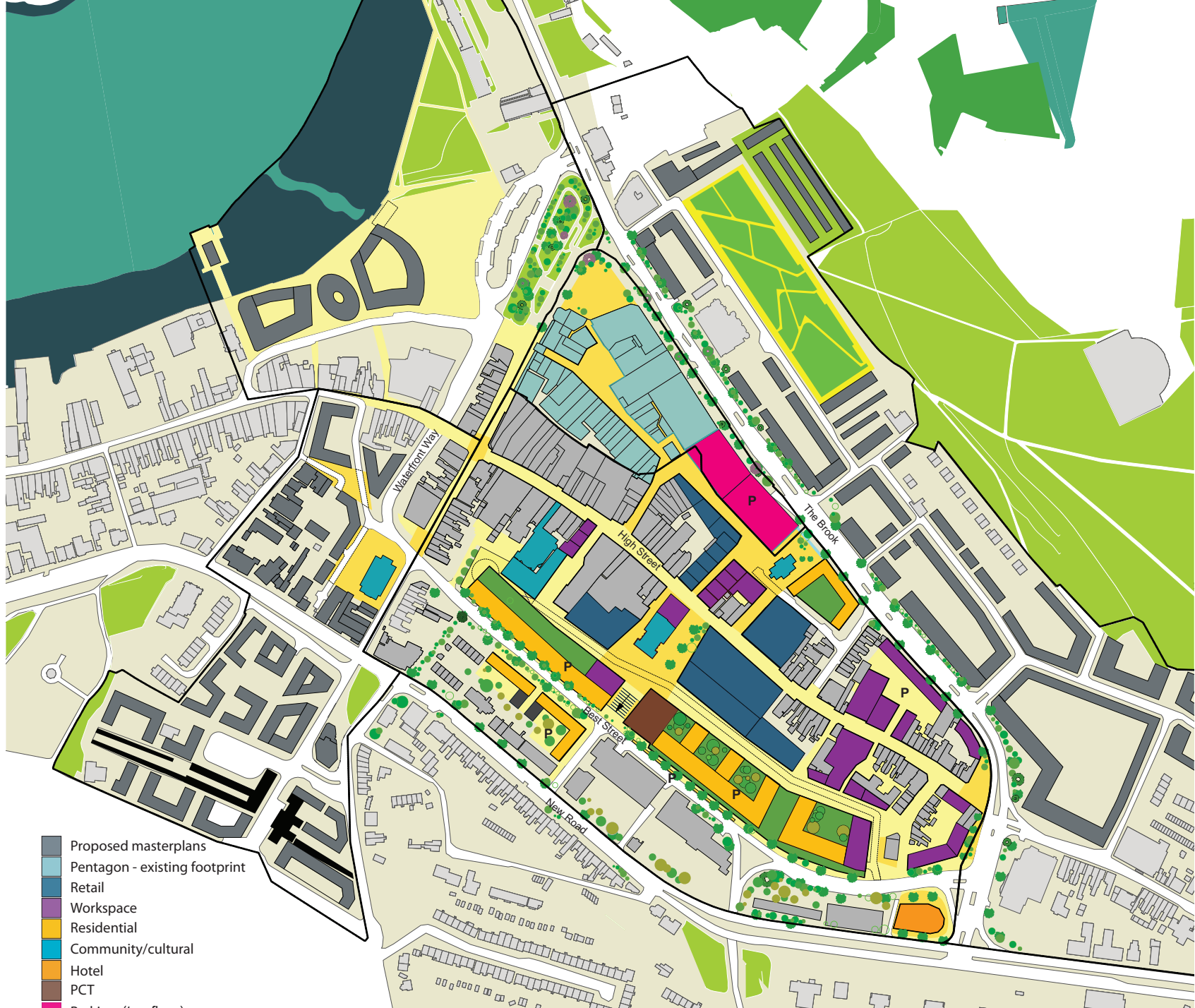
- A work space cluster at the eastern end of the High Street, fronting onto the new junction.
- Upper floor work space provided opposite the PCT building, on the key junction of Richard Street and Clover Street.
- New office space provided above retail units between the High Street and new square based around the pump house.
- New work space provided onto the Brook, which provides frontage onto this important route.
- Potential for work space to be included in the landmark feature building at the eastern end of New Road.

PARKING PROVISION

- Re-provision of two floors of upper level parking at the Pentagon extension
- Re-provision of multi-level car park above new retail development between Best Street and Richard Street, to replace the NCP car park
- Provision of new multi-level parking above new retail development at the western end of Best Street.

THE PHYSICAL ENVIRONMENT

- Creation of roof gardens and green roofs throughout the town centre - particularly at the sites of upper level residential development along Best Street, Richard Street and the Brook.



The upper floors masterplan

6.0 DRAFT MASTERPLAN

A CLEAR MOVEMENT NETWORK

A number of movement network proposals are made within the preferred option, which both coordinate with the transport and movement proposals currently being brought forward by Medway Council and identify options for improving movement flows within the High Street/Best Street area.

The overarching movement network is set out to the right, and includes the following proposals:

PRIVATE VEHICLES

- Improved links between New Road and Best Street
- Rationalisation of Best Street and the parallel section of Clover Street, in order to simplify the road network and create space to establish active frontage on to Best Street here
- Evening access to the eastern section of the High Street and Batchelor Street, to animate the area and support the evening economy here.

PEDESTRIAN MOVEMENT

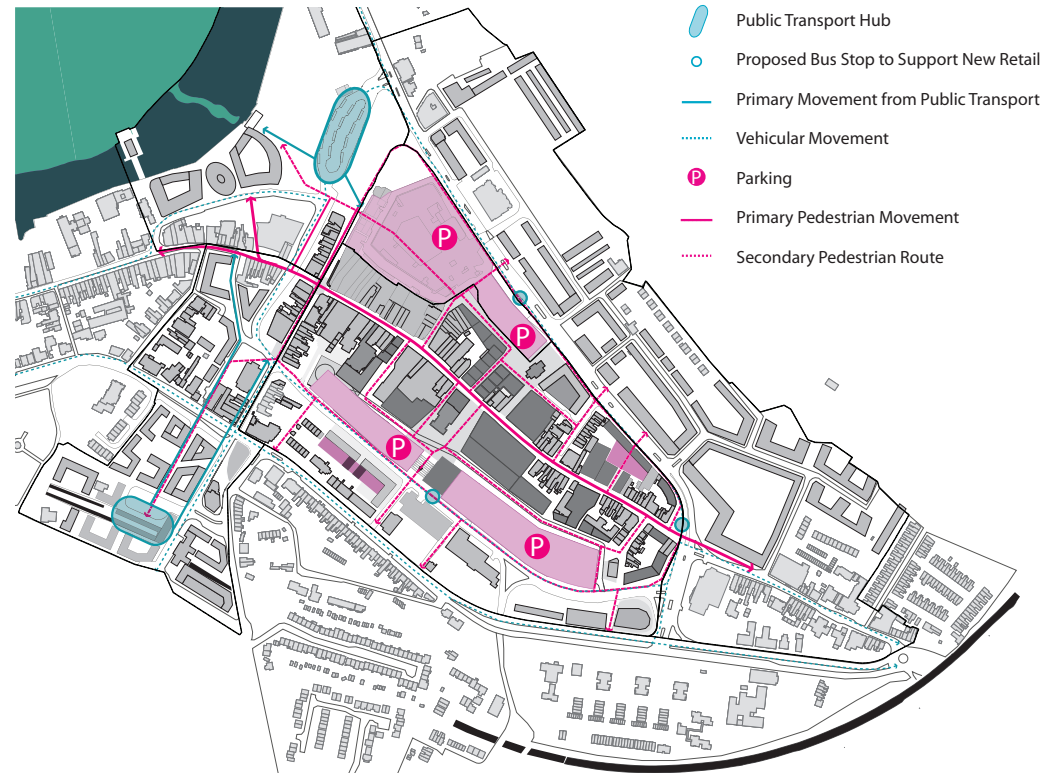
- Strengthened north-south connections between Best Street, the High Street and the Brook.
- Clear connection between Pentagon extension and the High Street
- Legible links to the waterfront from the town centre
- Alternative route through the new St John's square, to and from the rail station
- clear retail circuits in the town centre, connecting new and replaced anchors

PUBLIC TRANSPORT/TAXIS

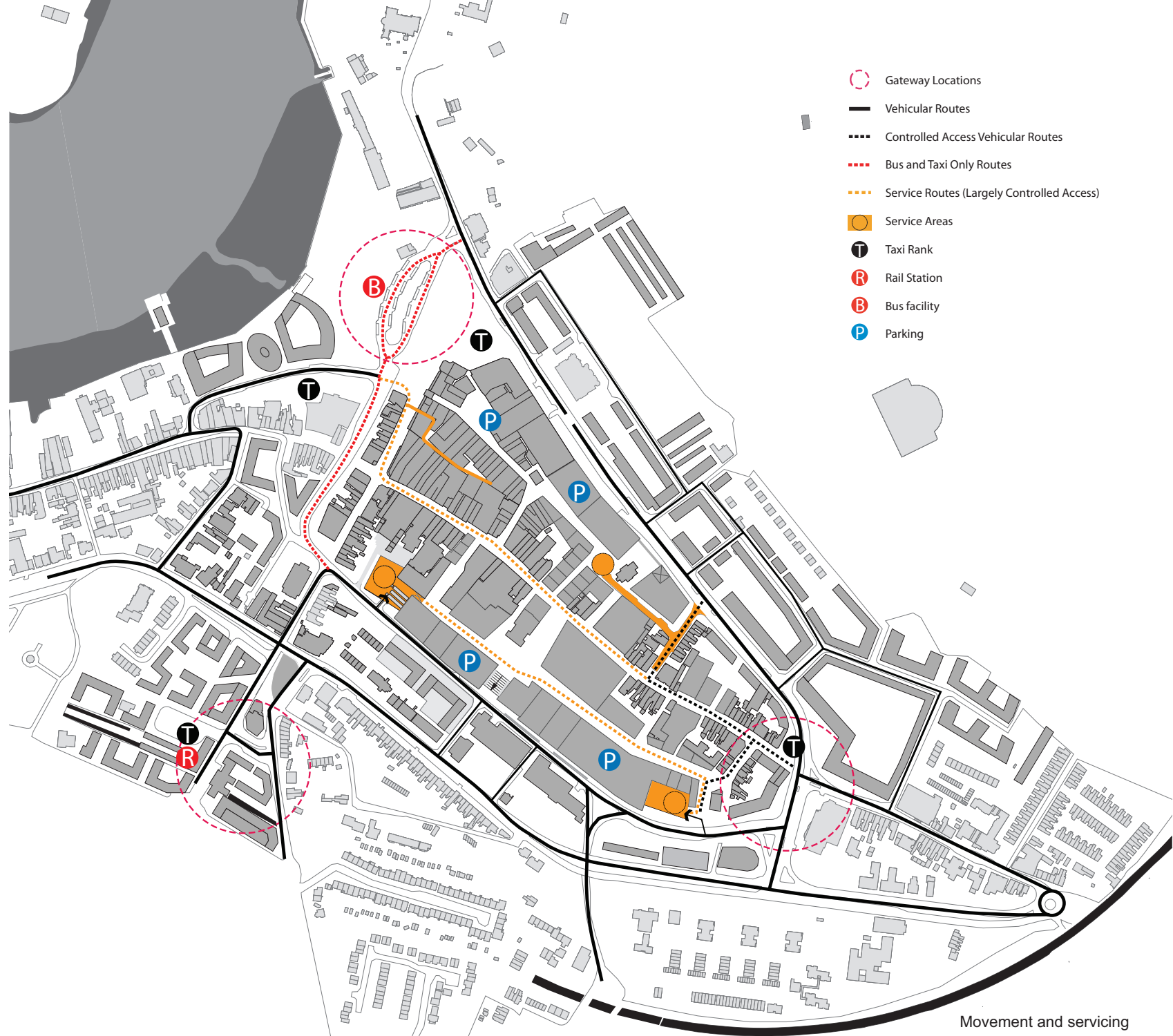
- Bus only access for the immediate future along Waterfront Way, in line with current Medway Council proposals
- Introduction of bus stops on Best Street, to provide pedestrian access to the High Street and the new retail area on Richard Street from the south
- Proposed taxi ranks at the entrance to the Pentagon, at the eastern end of the High Street, by the train station and in the waterfront area.

SERVICING AND ACCESS

- Two new service access points from Best Street onto Richard Street, with turning circles in each case. Servicing access to Richard Street would be time limited.
- Service Access from The Brook to Solomons Road, with a turning circle accommodated here
- Front servicing access to retail units at the eastern end of the High Street
- Front servicing access to retail units fronting The Brook



Pedestrian movement



Movement and servicing

6.0 DRAFT MASTERPLAN

QUALITY PARKING PROVISION

The parking strategy for the preferred option has been informed by a number of principles designed to help create an attractive and usable environment which will attract customers from across the Medway area and perhaps beyond. These are set out below:

High quality parking spaces

Parking design has improved significantly over the last few years, with the development of multi-storey parking provision which does not have a negative impact on the surrounding environment and which provides users with a safe, attractive and high usable resource. Developments such as the Westfield Centre at White City in London have taken employed methods used in Continental Europe which direct drivers to free spaces and provide a comfortable environment.

Parking provision in Chatham is currently of a poor quality, but the central masterplan provides an opportunity to address this and provide high quality parking provision which attracts customers through its ease of use.

A shift to short term parking

By adjusting the proportion of parking spaces so that a greater number accommodate short term parking, each space will be able to accommodate more users each day, thereby increasing the number of parking spaces available. This effectively makes the same level of parking provision 'work harder' for the town.

Encouragement of modal shift

By encouraging Chatham to be the commercial centre of the Medway City area, it is envisaged that public transport will become a more feasible alternative to the private car in the future. The recent expansion of student numbers in the town are likely to support the role of public transport in the area. This will help to relieve congestion and create a more attractive environment, in addition to providing environmental benefits in the shorter term.

Creation of premium on-street parking

In line with a shift to providing more short term parking, it is proposed at premium on-street parking could be provided along Best Street, to accommodate visitors who just need to pop out and pick something up.

A quality retail offer

Popular shopping destinations are not driven by the level of parking available but by the retail offer at the location. Examples of this are the success of Oxford Street as the country's premier shopping destination and the fact that people do not visit Bluewater simply for the parking spaces, but for the shops on offer.

A key focus for the masterplan is to create an attractive environment with a strong offer of shops and services which attract people to the town.

N.B The parking strategy which has been developed for the masterplan is designed to be flexible and it is understood that the Medway wide parking strategy which is currently being developed will provide a clear steer in terms of parking capacities and locations.

PARKING CAPACITY

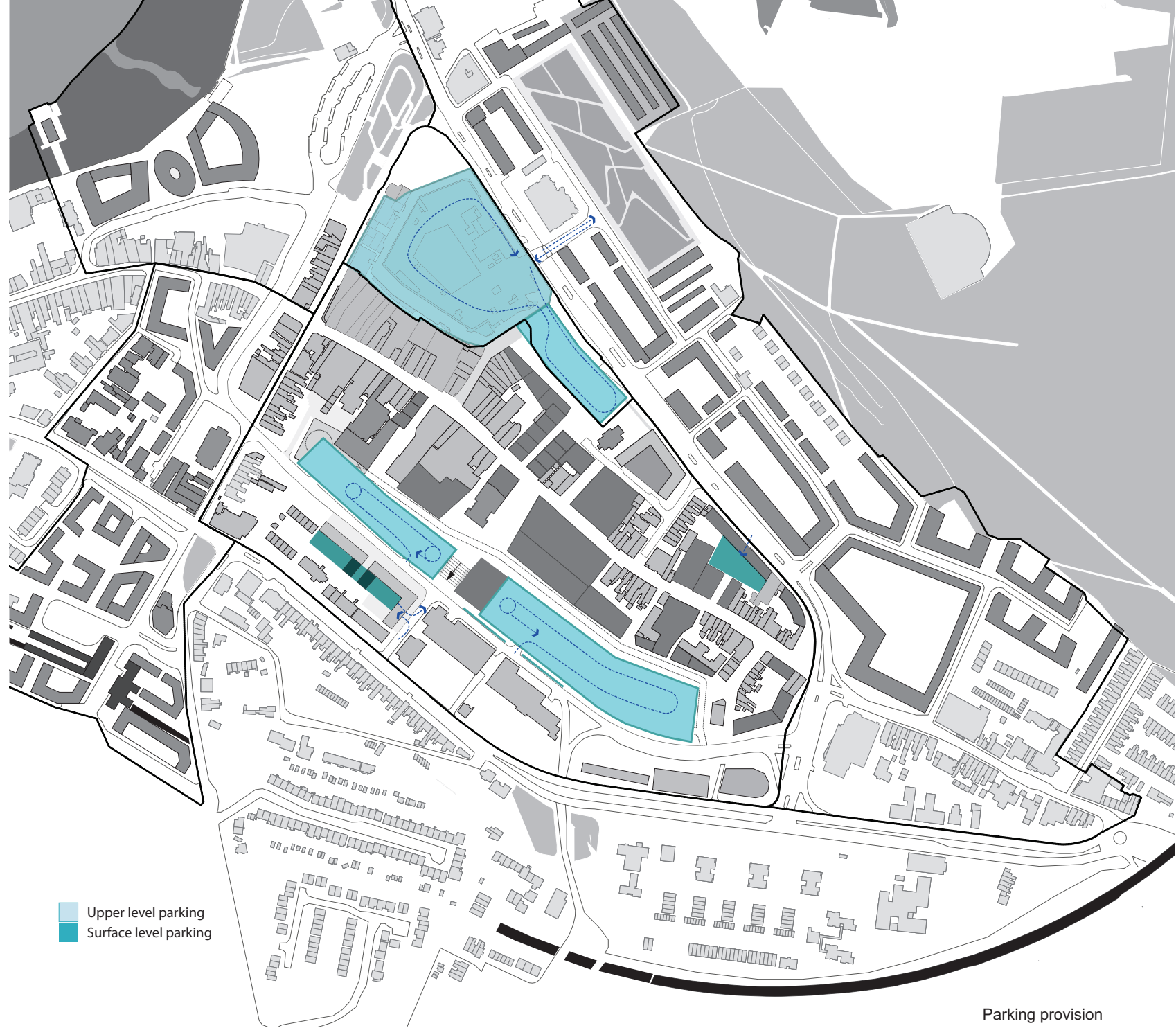
An overall parking capacity of 1,242 spaces has been identified with the draft masterplan in the preferred option. When taken in conjunction with the 500 parking spaces proposed as part of the Pentagon Extension, this relates to an overall gain in parking spaces in the town centre.

A plan setting out the parking locations is provided to the right, including proposed access points and internal circulation patterns to multi-storey car parks at Best Street and for the Pentagon Centre.

The breakdown of parking spaces according to sites is set out below:

Site	Spaces
Pentagon extension	260
Best Street (western end)	304
Best Street (eastern end)	568
The Brook (surface parking)	35
Best Street (surface parking)	35
Best Street (on street parking)	23
TOTAL	1,225

This represents a gain in parking spaces for the town centre, of approximately 200 spaces, along with the qualitative improvements and short term parking provision that will make each space provide more value during the day.



Upper level parking
Surface level parking

Parking provision

6.0 DRAFT MASTERPLAN

RETAIL CAPACITY

The levels of retail capacity developed for the draft masterplan have been informed by the detailed retail capacity study by Nathaniel Lichfield and Partners (2009), which identified a role for Chatham as the commercial centre of the Medway towns. It established that Chatham's retail ranking, and therefore overall image, had slipped significantly in recent years, but identified a strong retail demand for the short and medium term future, which could help transform this situation. The study identified capacity for:

- 7,298 sqm of new large foodstore (convenience) space and 4,379 sqm of small foodstore space by 2016
- 24,000-55,000 sqm of comparison goods space, up until 2016
- A further 24,000-28,000 sqm between 2016 and 2021

The report was undertaken in the aftermath of the economic downturn and it is important to note that these figures already take account of shifts in the retail and property markets associated with the downturn. Taking this information into account, the total retail capacities identified for the town centre are:

Site	Sqm
Pentagon extension	13,890
Halfords	1,940
High Street central	1,990
Iceland/The Brook	1,680
The theatre	444
Primark extension	3,128
Best Street (west)	3,942
Meeting House	437
Best Street (east)	16,394
Debenhams	16,680
Indoor market	1,380
Richard Street	390
Total	62,295
Amount of replaced retail	20,874
TOTAL NEW RETAIL	41,421

It is important to emphasise a number of key considerations relating to these retail capacity figures:

- These figures represent the maximum floorspace figures the final masterplan could achieve, based on the maximum number of storeys and plot density that would be appropriate for the town centre.
- The capacity figures cover both comparison and convenience retail and so are designed to address both the total of 24,000-55,000sqm of comparison space and 11,577sqm of total convenience space capacities identified in the NLP report.
- The phasing for the masterplan will take place at the next stage of the project but it is not envisaged that this retail space would all come forward by 2016. A proportion of the retail capacity identified therefore relates to the 24,000-28,000sqm identified for the time period between 2016 and 2021.

HOUSING CAPACITY

New residential development within the draft masterplan is designed to bring activity to the town centre throughout the day and evening and to encourage sustainable living patterns in the local area. Such new accommodation could serve the growing student population very effectively and support the evening economy in the town. The residential units are, however, designed to be a mix of tenure and size in order to ensure a balanced community. The capacity for new homes in the draft masterplan has been identified as:

Site	Homes
Halfords	30
Best Street (west)	72
Best Street (east)	124
Paddock (west)	9
Paddock (east)	15
TOTAL	250

WORK SPACE CAPACITY

The draft masterplan has been developed in order to ensure a balanced and strong economy and providing employment opportunities for Chatham will be critical in helping to establish the town as the commercial centre for the Medway City area.

The number of jobs which the masterplan can support has been identified through the retail and hotel development, through office space and through enterprise space. These calculations do not yet take account of the number of jobs which will be replacement jobs in the town centre, but there is likely to be a healthy increase in the number of jobs. The capacities have been identified as:

Site	Jobs
Pentagon extension	347
Halfords	49
High Street Central	149
Iceland	126
The Brook	82
The theatre extension	48
Primark extension	78
Best Street (west)	140
Meeting House	33
Best Street (east)	471
Debenhams	417
Indoor market	69
Richard Street	20
Paddock west	85
High Street south east	107
Paddock west	32
Paddock east	86
Eastern Marker	119
TOTAL	2,372
Replacement jobs	1,091
TOTAL NEW JOBS	1,281



- a The Pentagon
- 1 The Pentagon extension
- 2 Halfords
- 3 High Street central
- 4 Iceland/The Brook
- 5 The Theatre Extension
- 6 Primark extension
- 7 Best Street (west)
- 8 Meeting House
- 9 Best Street (east)
- 10 Debenhams
- 11 Indoor market
- 12 High Street south east
- 13 Paddock (west)
- 14 Paddock (east)
- 15 Eastern marker

Key sites in the masterplan

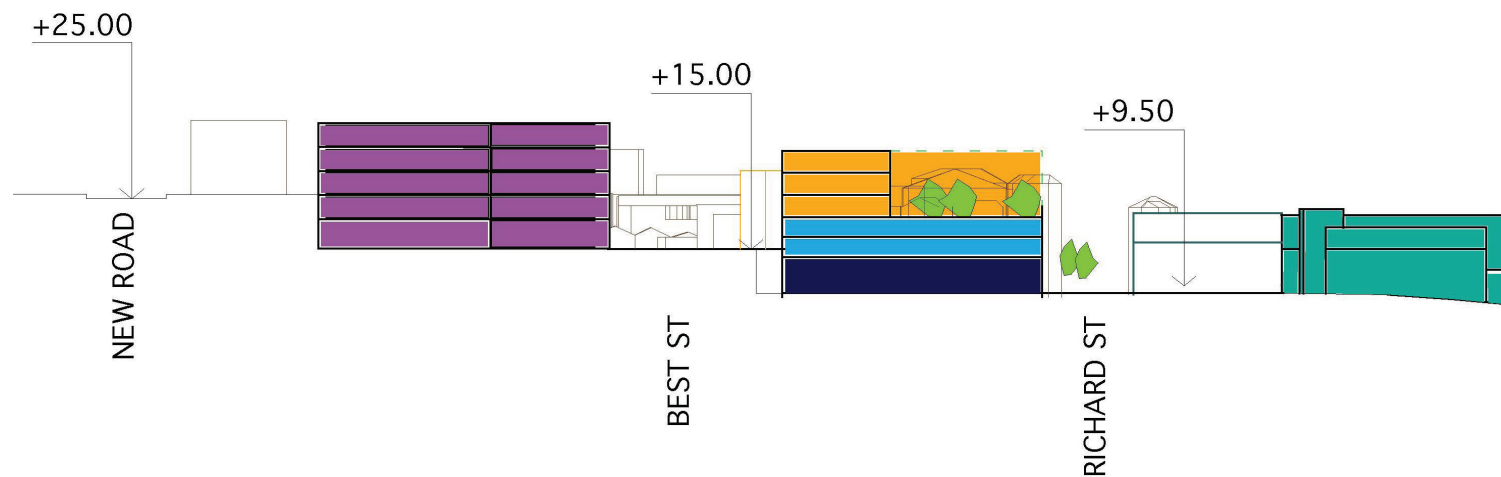
6.0 DRAFT MASTERPLAN

SECTION OF THE DRAFT MASTERPLAN

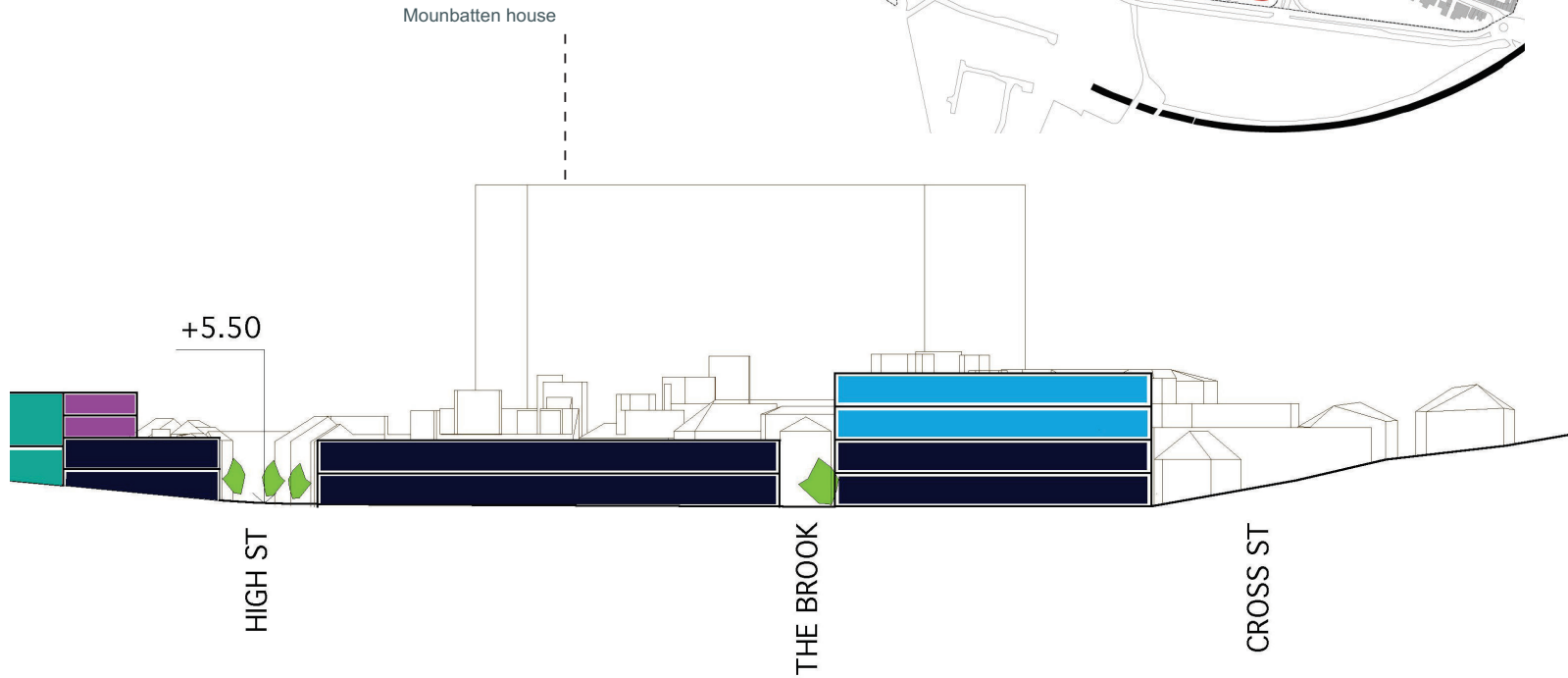
Chatham's topography provides one of the town's most distinctive features, and whilst this helps to give Chatham a clear identity, this also presents challenges when planning for new development in the town centre.

The section below illustrates the level changes at work between New Road and Cross Street in the town centre, with close to a three-storey level difference found between New Road and Best Street and a three-storey level difference between Best Street and Richard Street.

These level changes have a significant impact on the depth of building it is possible to achieve between these streets, and consequently inform the uses for each site. However, it has been possible to work intelligently with the levels in order to accommodate parking in the masterplan and to ensure that both retail and residential uses can each address the street. The proposed location of a food store anchor, for example, Between Best Street and Richard Street (eastern end) has been designed to work with these level changes.



- Retail
- Workspace
- Residential
- Cultural
- Parking




6.0 DRAFT MASTERPLAN

Masterplan view from the north west

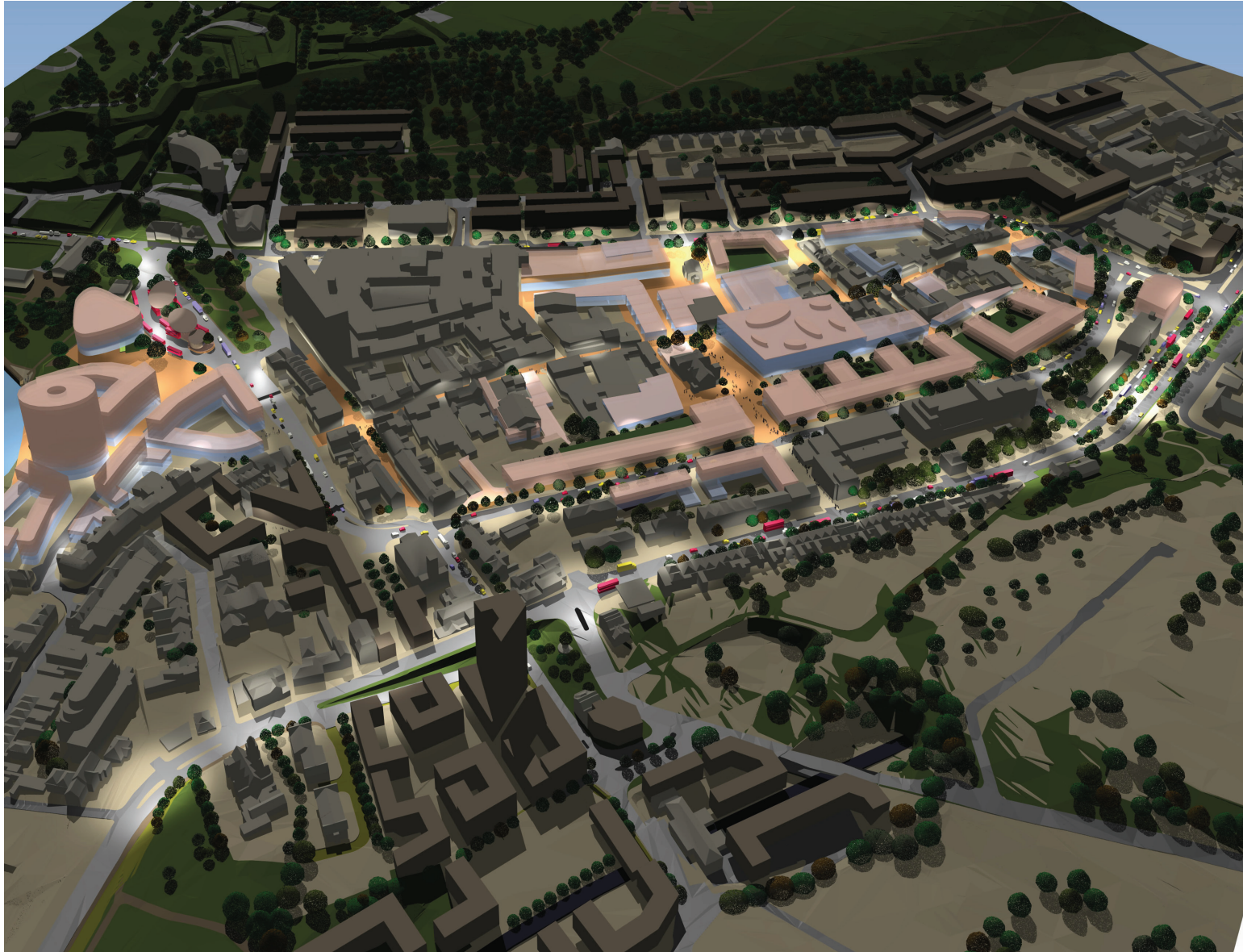


Masterplan view from the south east



6.0 DRAFT MASTERPLAN

Masterplan view from the south west



Aerial view of the masterplan



7.0 DRAFT IMPLEMENTATION STRATEGY

The Chatham High Street/Best Street Masterplan represents a vision and physical framework which could be realised in a number of ways. The Masterplan identifies a range of opportunities to deliver significant improvements in Chatham town centre and this Implementation Plan sets out broad principles to show how this vision and framework could be delivered.

A comprehensive programme of proposals is suggested to transform the town centre and provide the step change which is overdue for Chatham. Delivering the Masterplan vision will require co-ordinated action and commitment from both the public and private sectors.

The Masterplan will provide the basis for partnership working in bringing forward opportunities and for the coordination of public and private sector investment. In this sense, the Masterplan provides a key tool in promoting and facilitating development and regeneration of the town centre.

The proposed opportunities have the potential to come forward over varying timescales and this is addressed in the phasing section of the implementation plan.

Medway Council will have a strategic role as local planning authority in delivering the Masterplan, but on specific opportunities it will also have a key role as landowner. This gives the Council the ability to have a direct influence over the development process, uses, and delivery over and above their normal planning authority role and means that the Council is in a position to help drive the changes forward.

The two main identified development opportunities, the Pentagon Centre and Best Street areas do not all fall within the Council's land ownership and the Council is open to using statutory power to help bring these sites forward, if this is needed.

The important parcels of land for the masterplan have been identified as:

- The Pentagon Centre (units 20 to 26) and the multi-storey car park;
- The Halfords store, Solomons Road;
- High Street shops premises (numbers 211 to 223);
- High Street shop premises (numbers 235 to 251);
- Debenhams Department Store;
- Victory House office building on Rome Terrace;
- Various uses bounded by Richard St, James St, Best St and Clover St.;
- The NCP car park on Rhode Street; and
- The Trafalgar Centre (270-272 High Street).

Development opportunities may also involve the assembly of other smaller parcels of land, but these may not be critical to the implementation of the overall objectives of the masterplan.

The implementation of the Masterplan provides a significant opportunity for Chatham town centre to re-position its self as a high quality retail, leisure and employment destination for the Medway Towns - a role which has repeatedly been identified for the town in past vision, retail and spatial studies. In order to achieve this investment the town centre and the Council plans to actively market the opportunities. Medway Renaissance will take a lead role in coordinating and taking this forward.

The masterplan proposals will need to be packaged into a number of self-contained projects that can be delivered separately. The appropriate phasing of projects will be established before the first phase of projects is taken to the market. The Council will work with investors/developers to establish a clear indication of how each project fits into the overall vision for the town centre.

The planning policy context for the Masterplan seeks to provide certainty. The masterplan itself then promotes development and can give investors/developers confidence there is planning support and commitment to deliver the identified opportunities.

There are a number of delivery mechanisms and funding available and the preferred route will be different for each project. Development projects could be delivered as private sector developments, joint ventures between the public and private sector or a public sector led scheme. The key projects are likely to be joint ventures and this approach has the greatest potential for success. The investment required will be predominantly private sector, but some funding support from the public sector is likely, for example the provision of land or technical input. The implementation of public realm and infrastructure improvements identified in the masterplan will provide an attractive canvas for investors and developers and attract more people to the town centre. In addition to funding support, the Council will have a key role to play in land assembly, ensuring suitable relocation of uses and more detailed feasibility appraisals for each project.

PHASING OF DEVELOPMENT

The key projects set out in the Masterplan will be brought forward over differing timescales depending on the nature of the project, delivery mechanism, the need to minimise disruption and land assembly issues. The masterplan proposals can be divided into two broad zones, that is north of the High Street (including the Pentagon Centre) and south of the High Street (Best Street).

The area to the south of the High Street is expected to deliver the largest quantum of new retail floorspace (over 40,000 sq m gross). In order to deliver the necessary step change in Chatham's retail offer, the masterplan must deliver a critical mass of new floorspace within the early phases of development. The first phases of development are likely to occur south of the High Street, which will act as a catalyst for longer term investment in other areas. The proposed phasing of development is summarised in the table to the right.

The table sets out the preferred phasing plan to ensure efficient re-provision of uses in the town centre so that parking and key retailers can be maintained continuously. However, this phasing could be adapted, should the Pentagon extension outlined in the existing Development Brief come forward in the short term. If this was to happen, a suitable phasing schedule would then be:

Phase 1: Pentagon extension and north west area of Best Street

Phase 2: south east area of Best Street and Halfords/High Street area

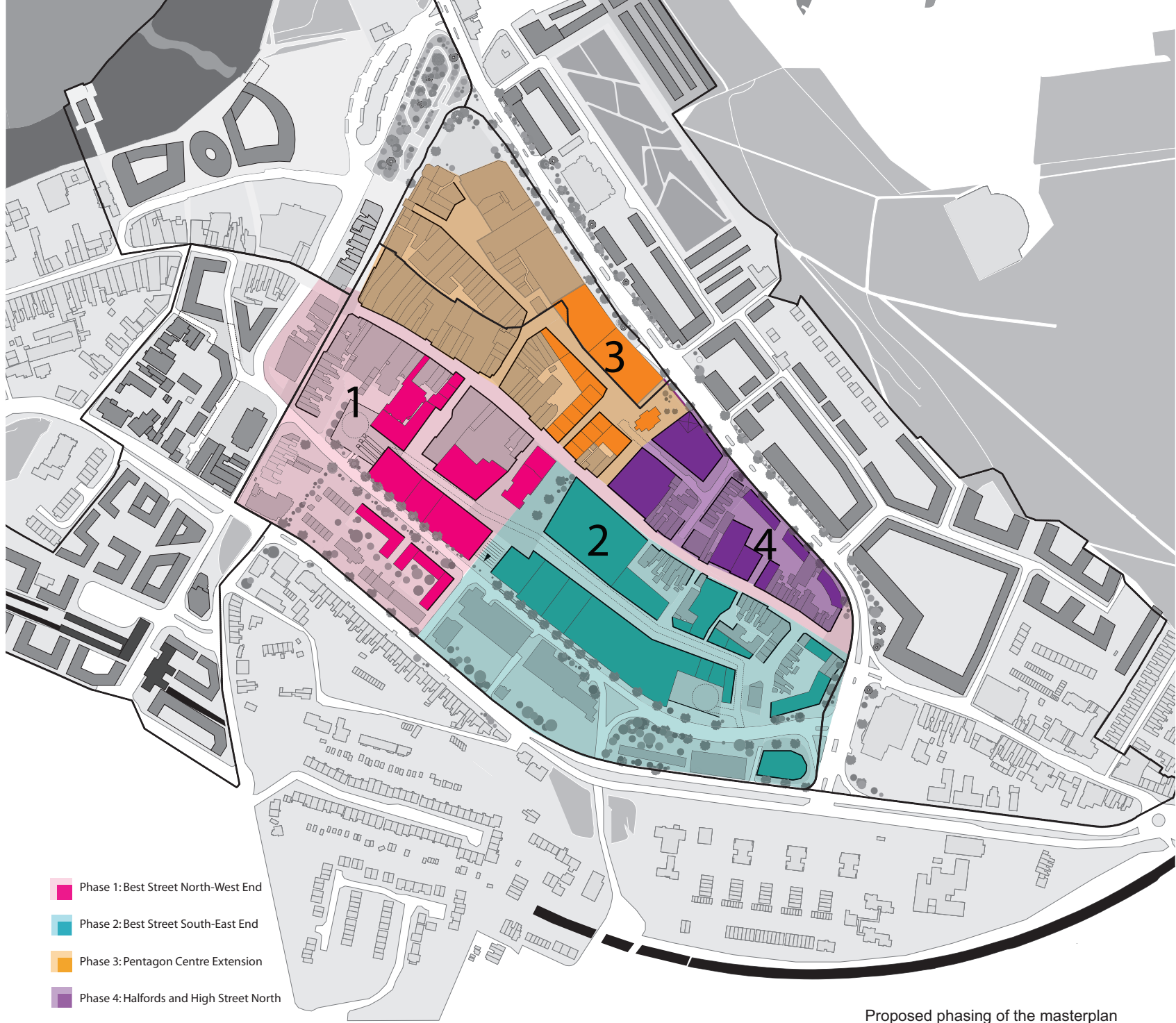
This flexibility has been built in to the High Street/Best Street masterplan so that Chatham can effectively respond to opportunities as they arise and bring about the step change in the shortest possible time frame.

The areas which have been identified for the four phases are distinct areas which could come forward separately. As it is possible for these areas to come forward independently, it might also be possible for a different phasing strategy to respond to this. As with the phasing strategy set out here, the decant issues and reprovision of key retailers and parking spaces would be a key issue.

The phasing table and plan of the areas of phasing are set out on the following page.

7.0 DRAFT IMPLEMENTATION STRATEGY

<p>Phase 1 Best Street North West End</p>	<p>Description - development of the area to the rear of the Theatre and Primark store, to provide about 8,000 sq m of retail space, upper level car parking, residential and workspace uses.</p> <p>Constraints - requires the acquisition of Victory House and is likely to require the relocation of existing office uses. Loss of around 70 car parking spaces during construction.</p>
<p>Phase 2 Best Street South East End</p>	<p>Description - redevelopment of Debenhams store to provide a new flagship store, and the Best Street car park, NCP car park and indoor market area, to provide about 36,000 sq m retail space, upper level car parking and mixed uses.</p> <p>Constraints - requires cooperation of Debenhams and acquisition of the NCP car park, the indoor market and a number of other uses. There is potential to relocate some displaced uses to Phase 1. Loss of around 430 car parking spaces during construction, which should be partially offset by a net increase in car parking provision provided in Phase 1.</p>
<p>Phase 3 Pentagon Centre Extension</p>	<p>Description - redevelopment of Pentagon Centre multi-storey car park and High Street shop premises to extend the shopping centre and improve links to the High Street. Replacement upper floor car parking will be provided. In total about 14,000 sq m of retail floorspace will be provided.</p> <p>Constraints - requires cooperation of Pentagon Centre and acquisition of High Street shop premises. Potential to relocate displaced uses to Phase 2. Loss of around 289 car parking spaces, partially offset by new provision in Phases 1 and 2. Demolition of Halfords store for Phase 4 could also provide temporary surface car parking during construction.</p>
<p>Phase 4 Halfords and High Street North</p>	<p>Description - redevelopment of Halfords and High Street shop premises, Iceland store and premises on the Brook to provide about 6,000 sq m of retail floorspace and mixed uses.</p> <p>Constraints - requires acquisition of the Halfords store and High Street shop premises, but potential to relocate displaced uses to Phase 2 and 3.</p>



- Phase 1: Best Street North-West End
- Phase 2: Best Street South-East End
- Phase 3: Pentagon Centre Extension
- Phase 4: Halfords and High Street North

Proposed phasing of the masterplan

